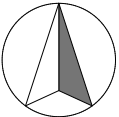


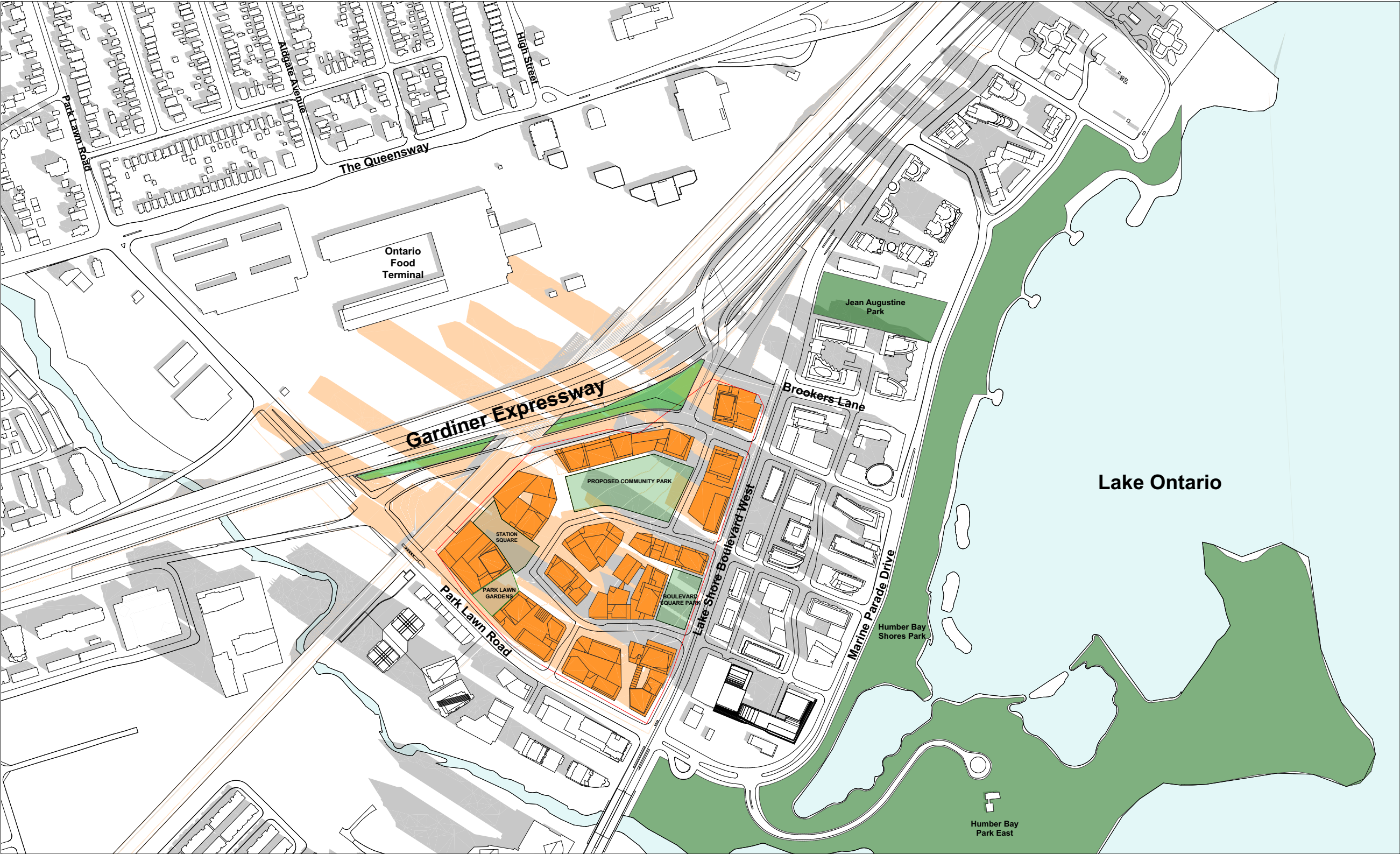
- Proposed Massing
- Net Proposed Shadows
- Existing Shadows
- Public Park
- Proposed Public Park
- Proposed Square
- Proposed Property Line

N



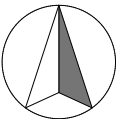
February 26, 2021





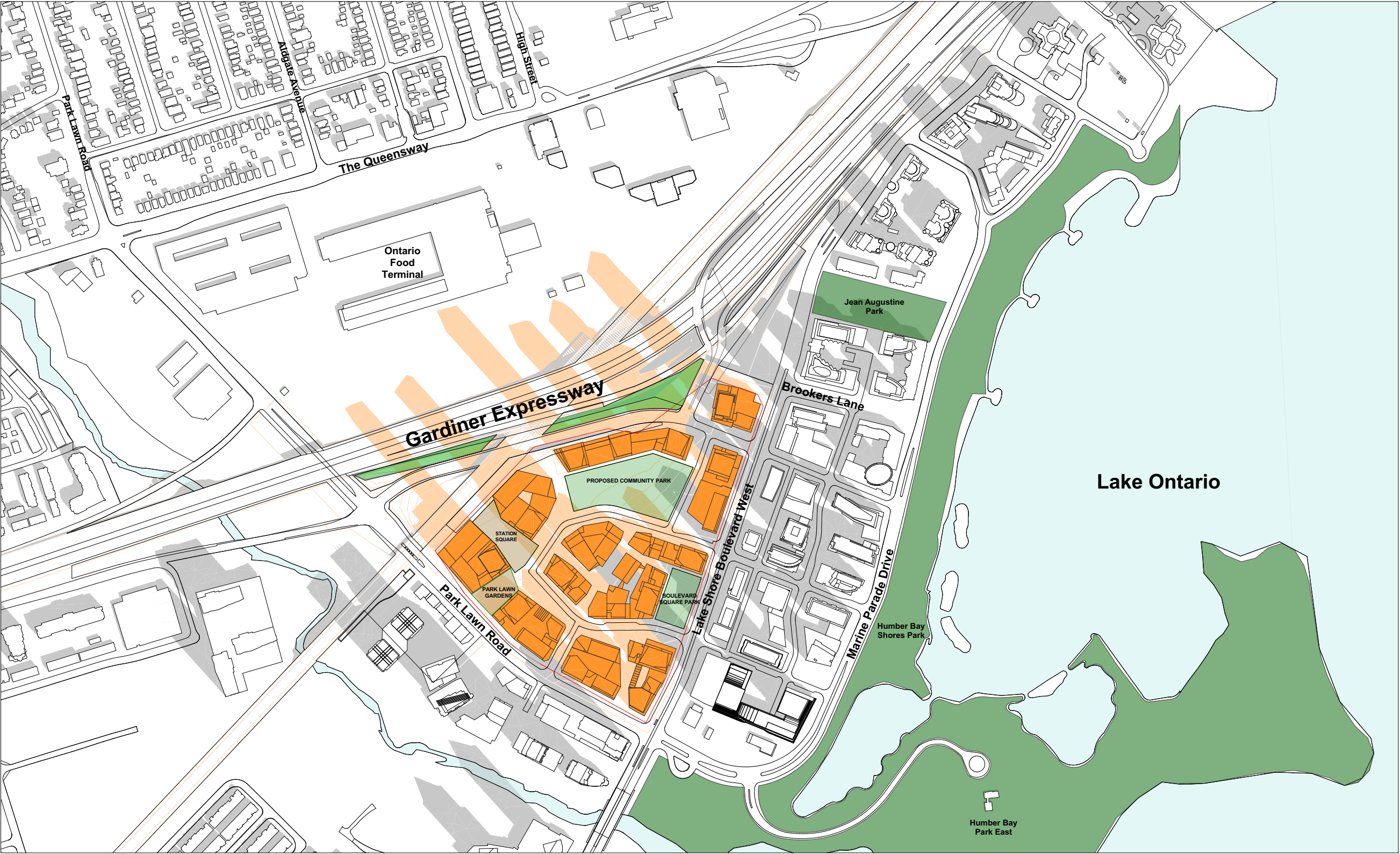
- Proposed Massing
- Net Proposed Shadows
- Existing Shadows
- Public Park
- Proposed Public Park
- Proposed Square
- Proposed Property Line

N



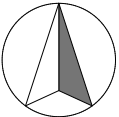
February 26, 2021





- Proposed Massing
- Net Proposed Shadows
- Existing Shadows
- Public Park
- Proposed Public Park
- Proposed Square
- Proposed Property Line

N



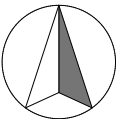
February 26, 2021





- Proposed Massing
- Net Proposed Shadows
- Existing Shadows
- Public Park
- Proposed Public Park
- Proposed Square
- Proposed Property Line

N



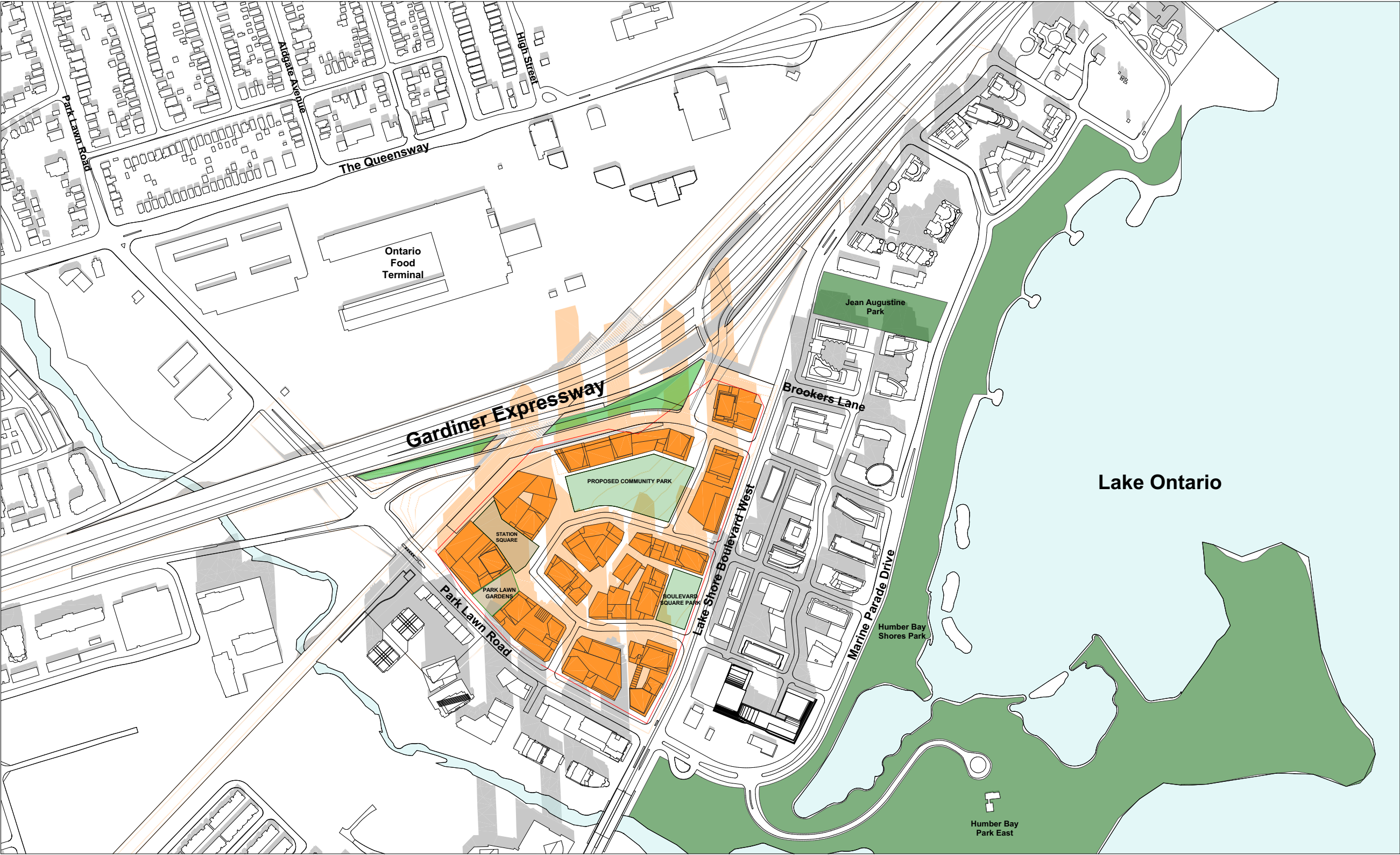
February 26, 2021



March 21 13:18

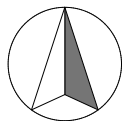
2150 Lake Shore Blvd. West

Shadow Study



- Proposed Massing
- Net Proposed Shadows
- Existing Shadows
- Public Park
- Proposed Public Park
- Proposed Square
- Proposed Property Line

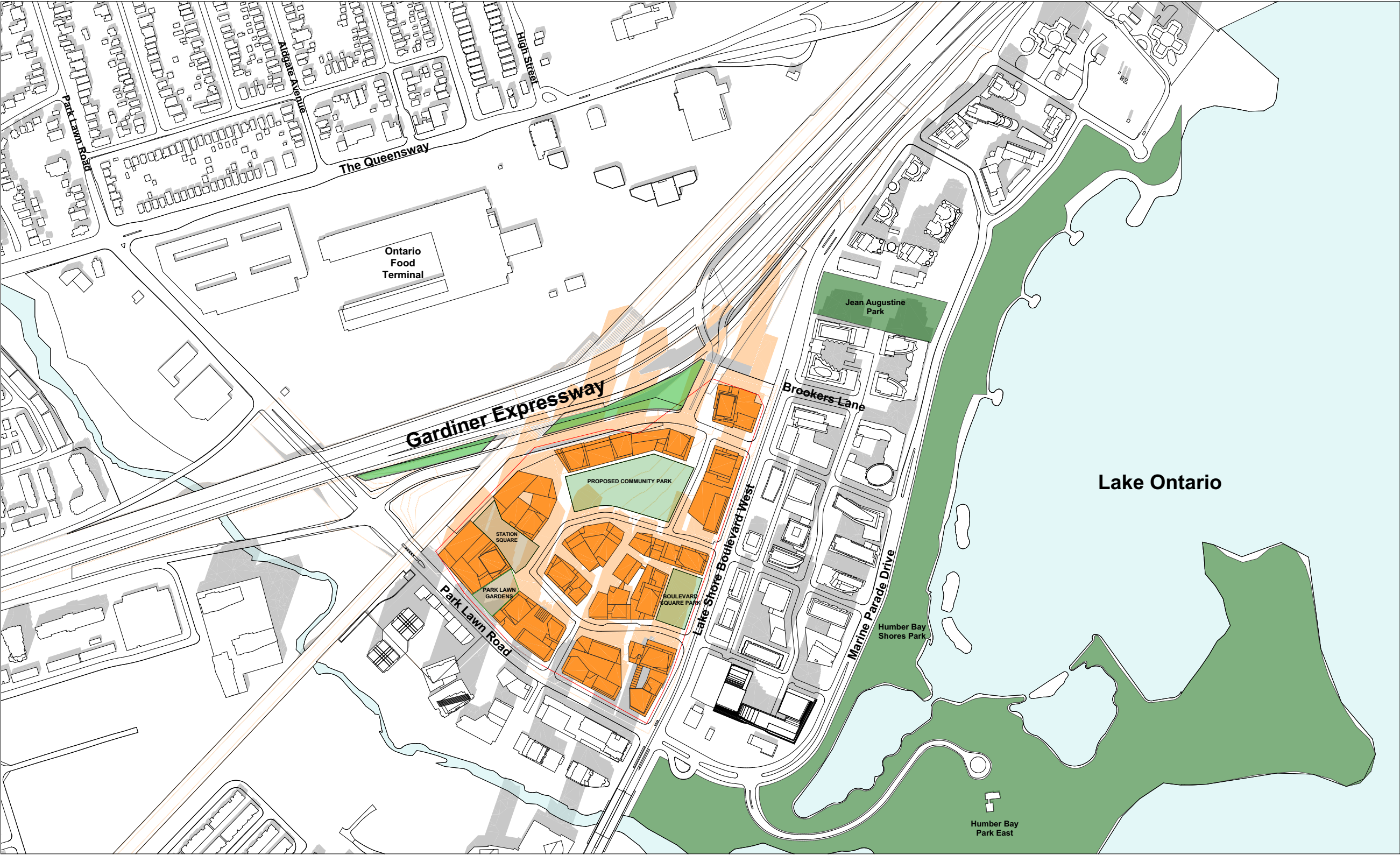
N



February 26, 2021

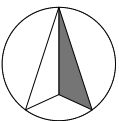
**URBAN  
STRATEGIES  
INC .**





- Proposed Massing
- Net Proposed Shadows
- Existing Shadows
- Public Park
- Proposed Public Park
- Proposed Square
- Proposed Property Line

N

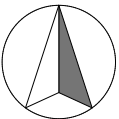


February 26, 2021



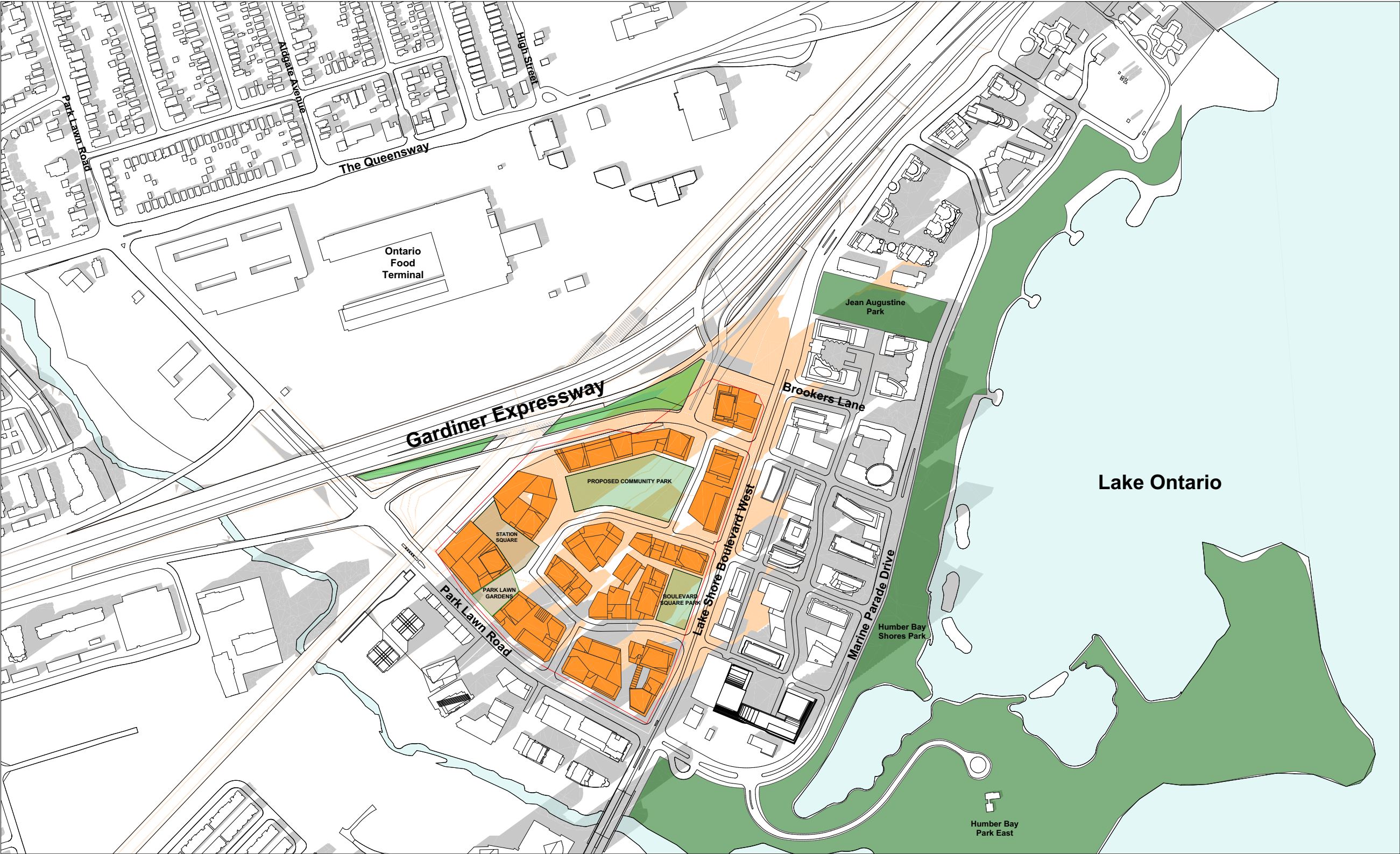


N

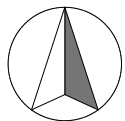


February 26, 2021





N



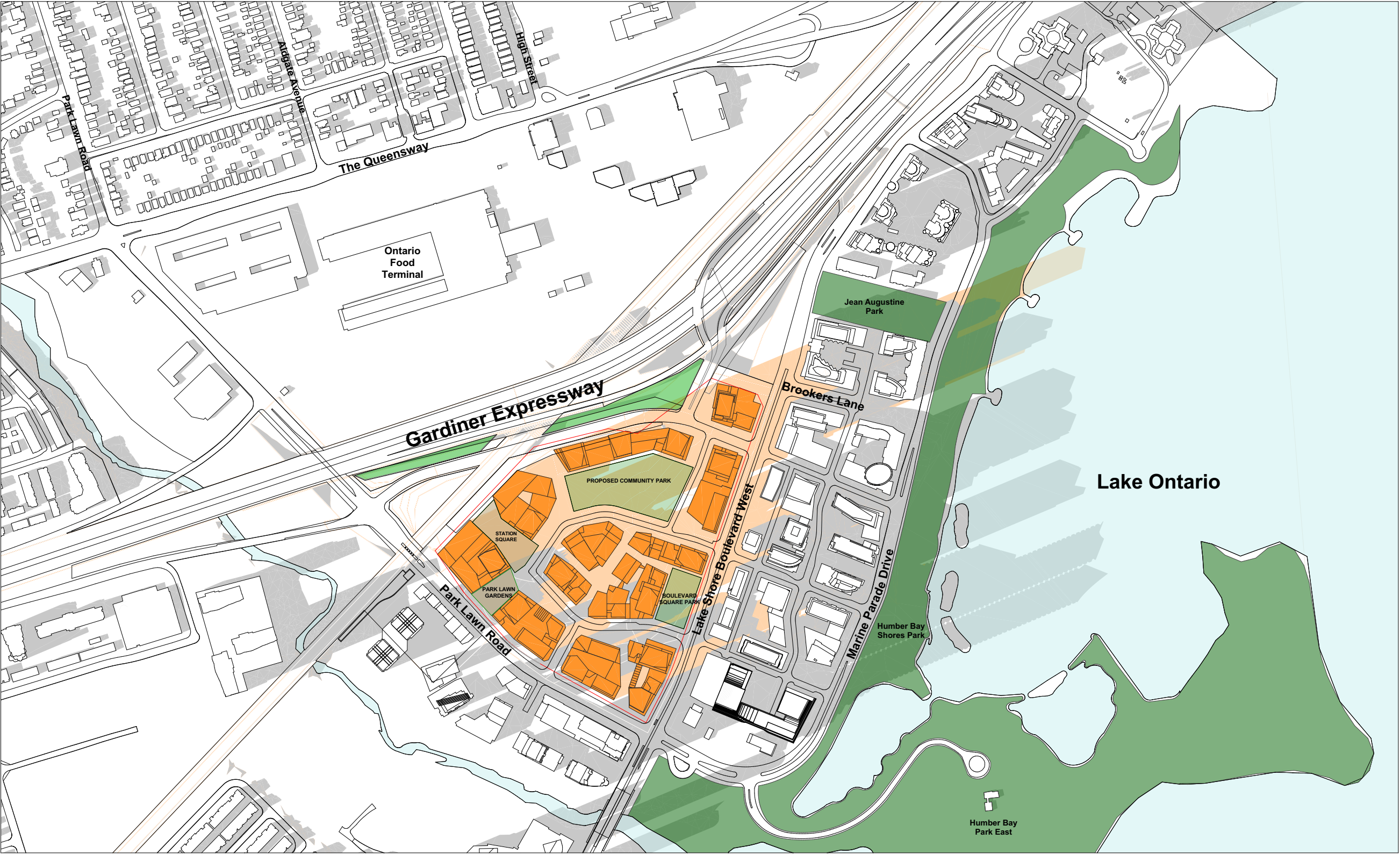
February 26, 2021



March 21 17:18

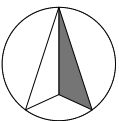
2150 Lake Shore Blvd. West

Shadow Study



- Proposed Massing
- Net Proposed Shadows
- Existing Shadows
- Public Park
- Proposed Public Park
- Proposed Square
- Proposed Property Line

N



February 26, 2021

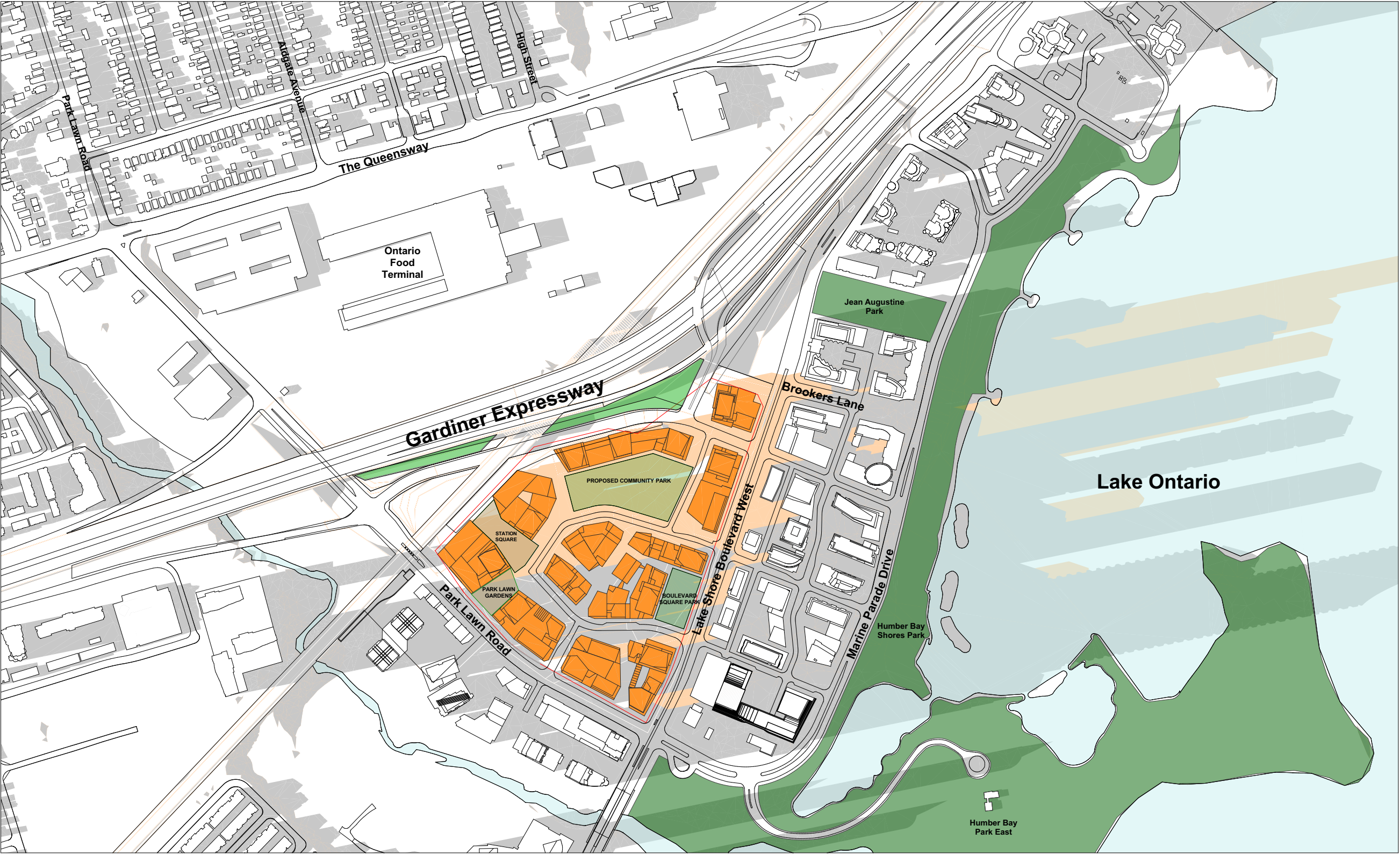
URBAN  
STRATEGIES  
INC .



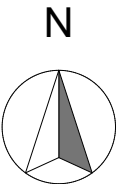
March 21 18:18

2150 Lake Shore Blvd. West

Shadow Study

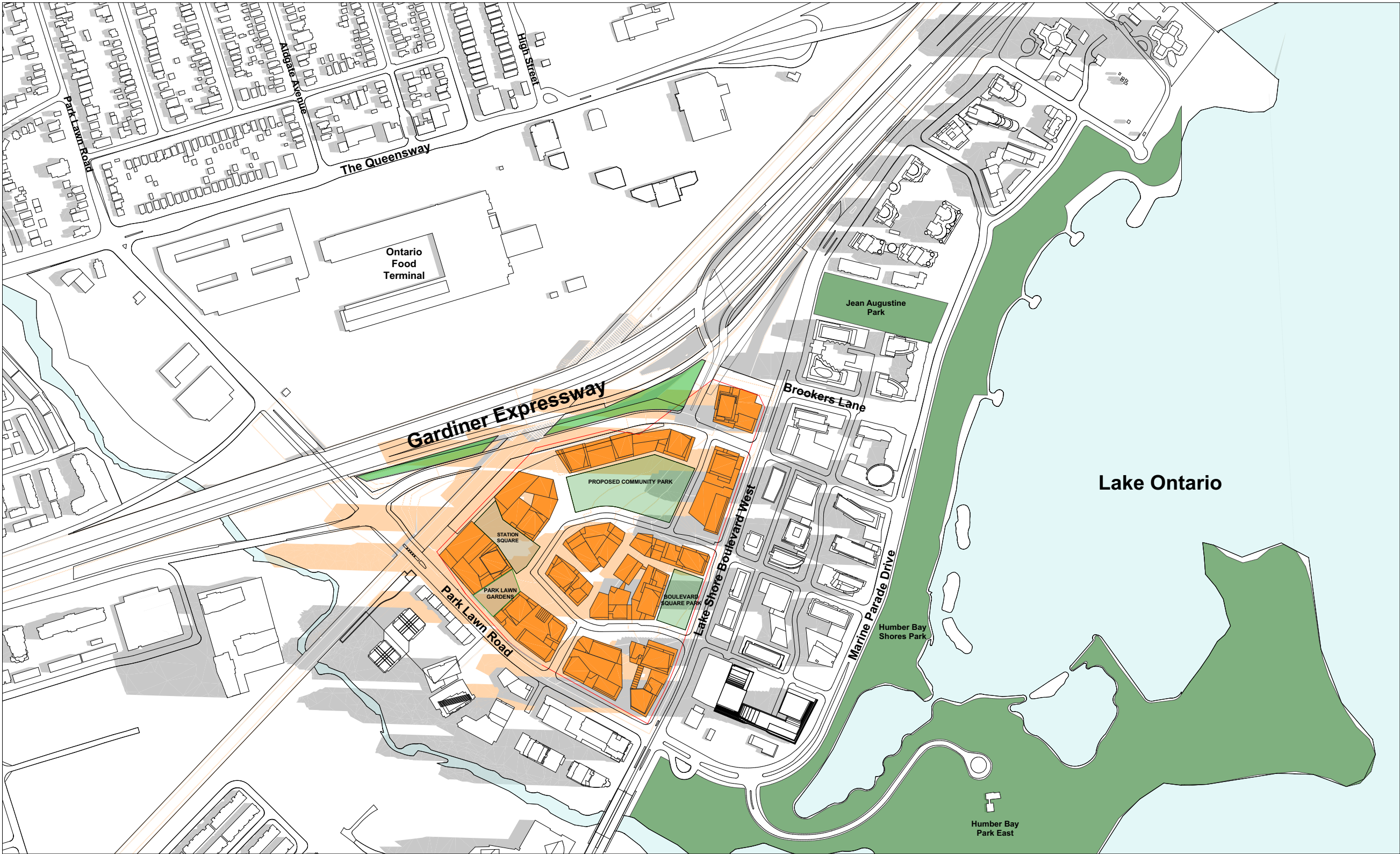


- Proposed Massing
- Net Proposed Shadows
- Existing Shadows
- Public Park
- Proposed Public Park
- Proposed Square
- Proposed Property Line



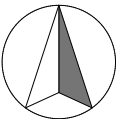
February 26, 2021





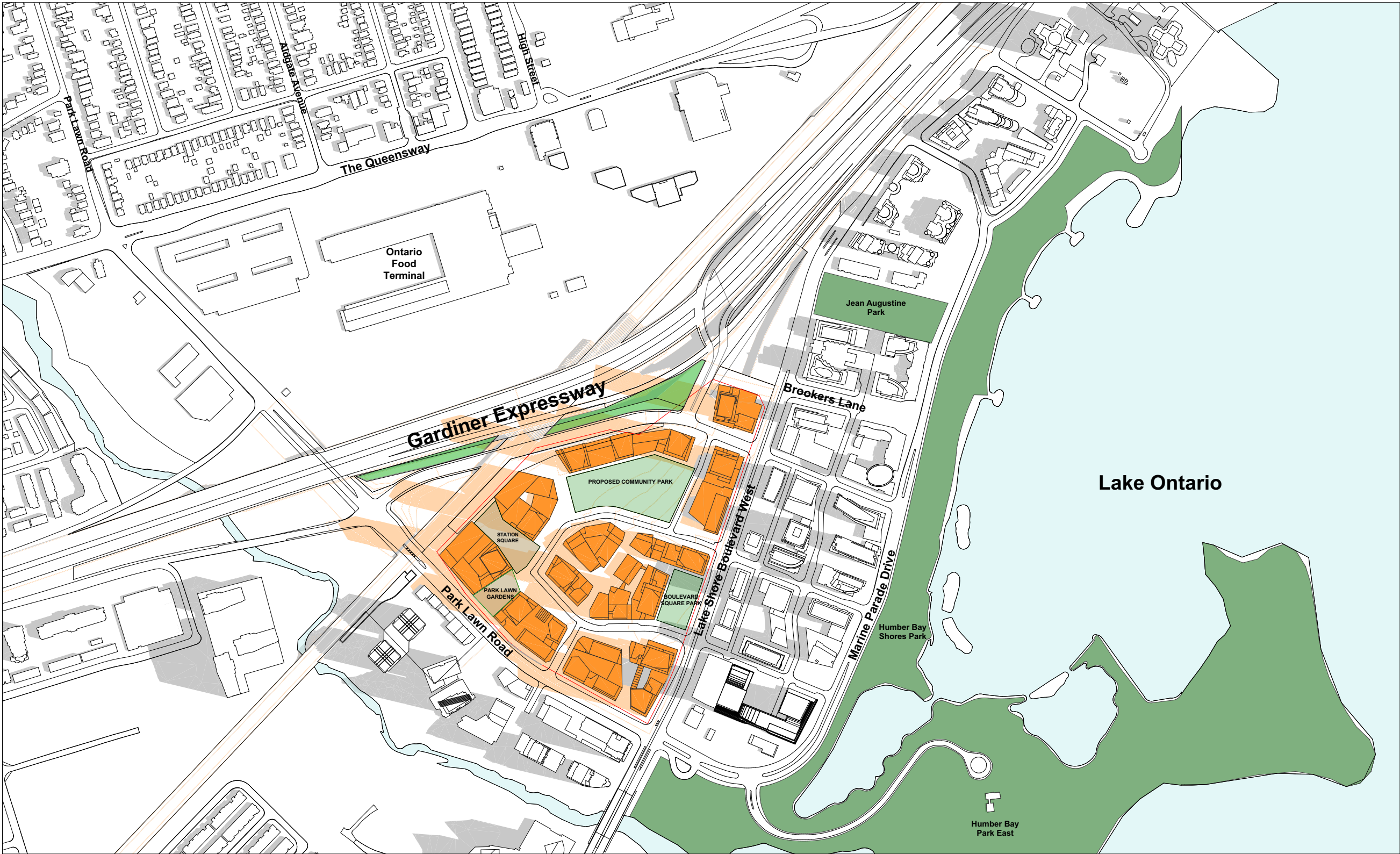
- Proposed Massing
- Net Proposed Shadows
- Existing Shadows
- Public Park
- Proposed Public Park
- Proposed Square
- Proposed Property Line

N



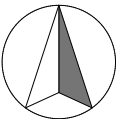
February 26, 2021





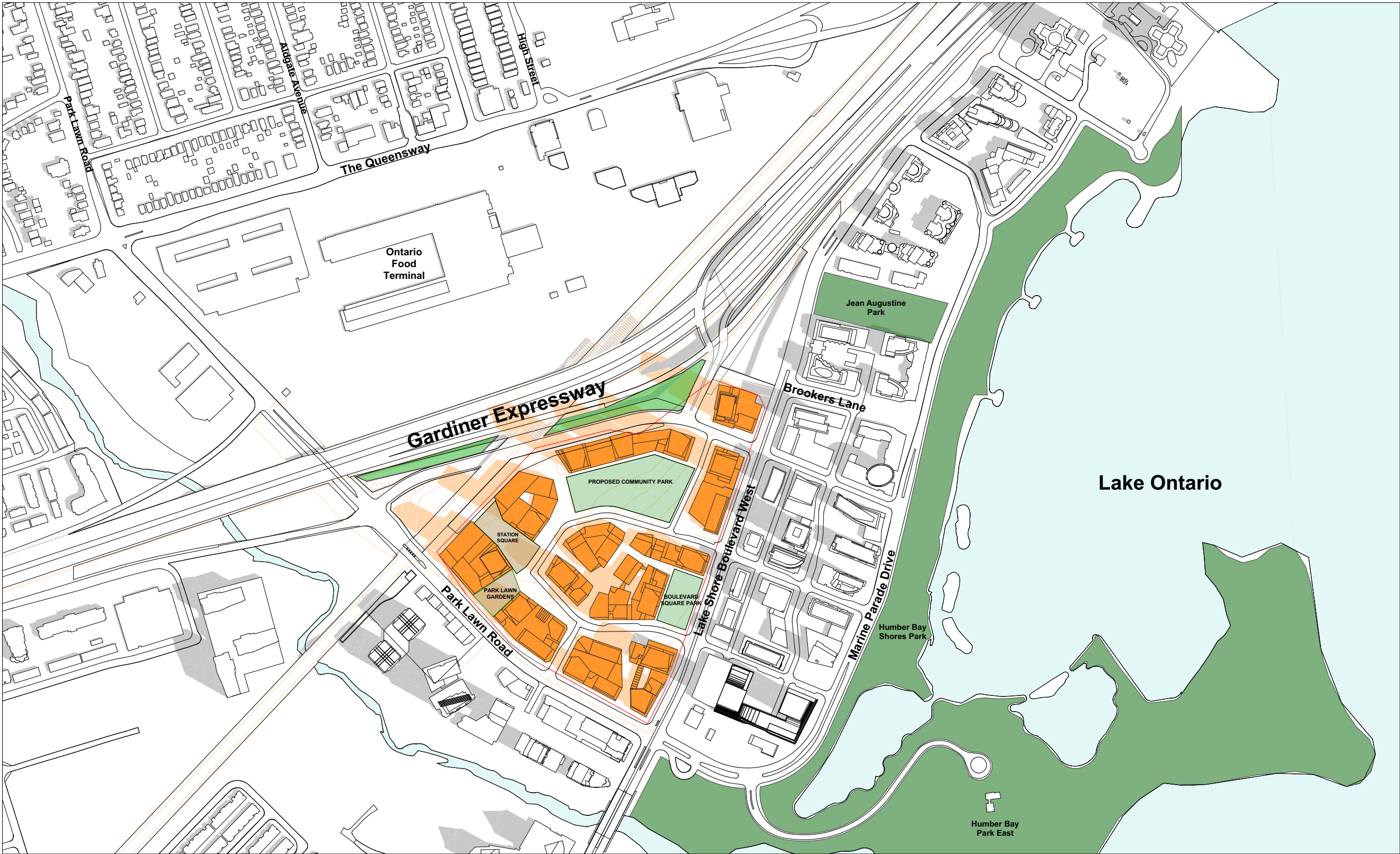
- Proposed Massing
- Net Proposed Shadows
- Existing Shadows
- Public Park
- Proposed Public Park
- Proposed Square
- Proposed Property Line

N



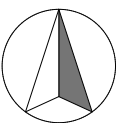
February 26, 2021





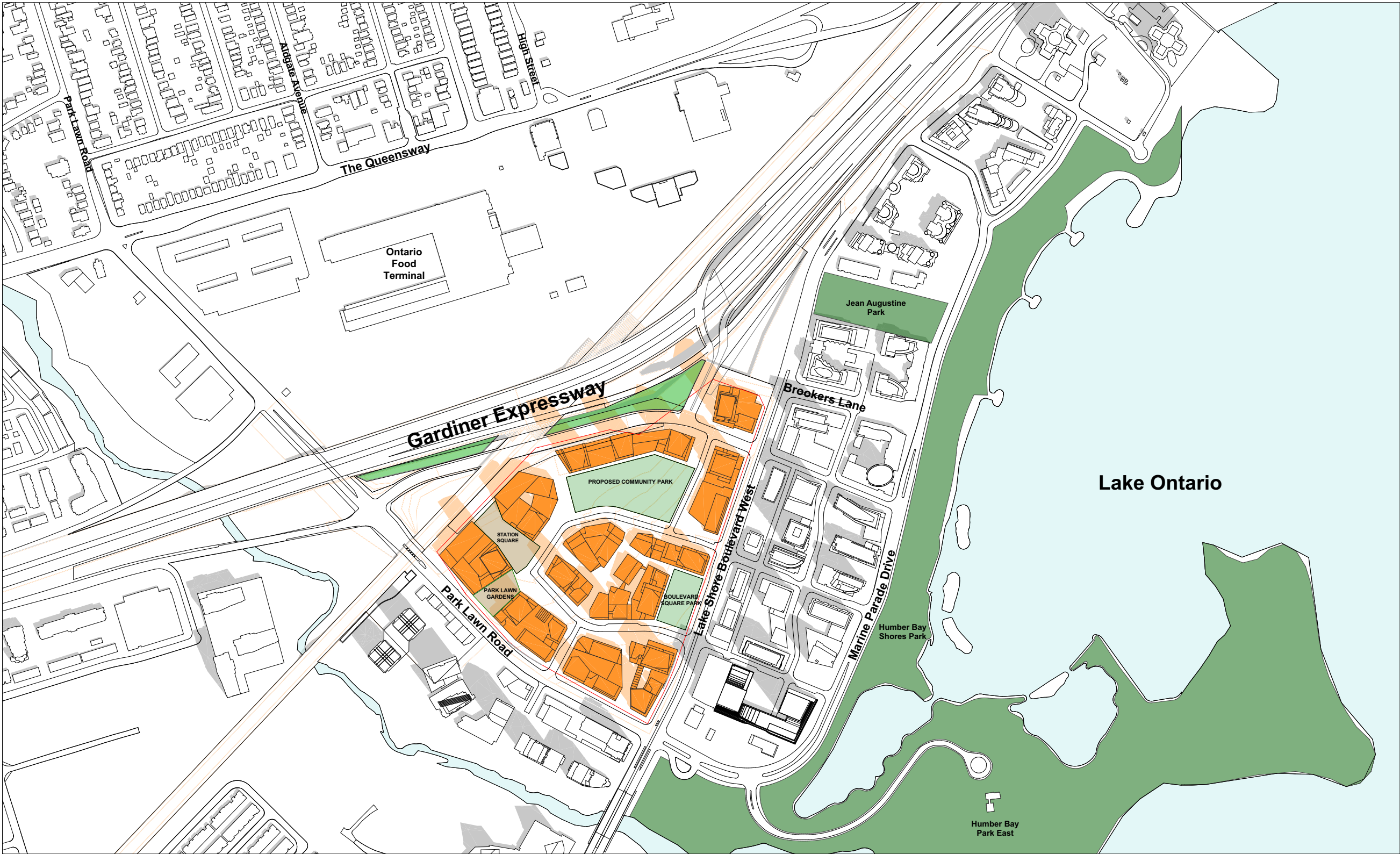
- Proposed Massing
- Net Proposed Shadows
- Existing Shadows
- Public Park
- Proposed Public Park
- Proposed Square
- Proposed Property Line

N



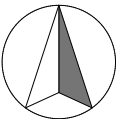
February 26, 2021





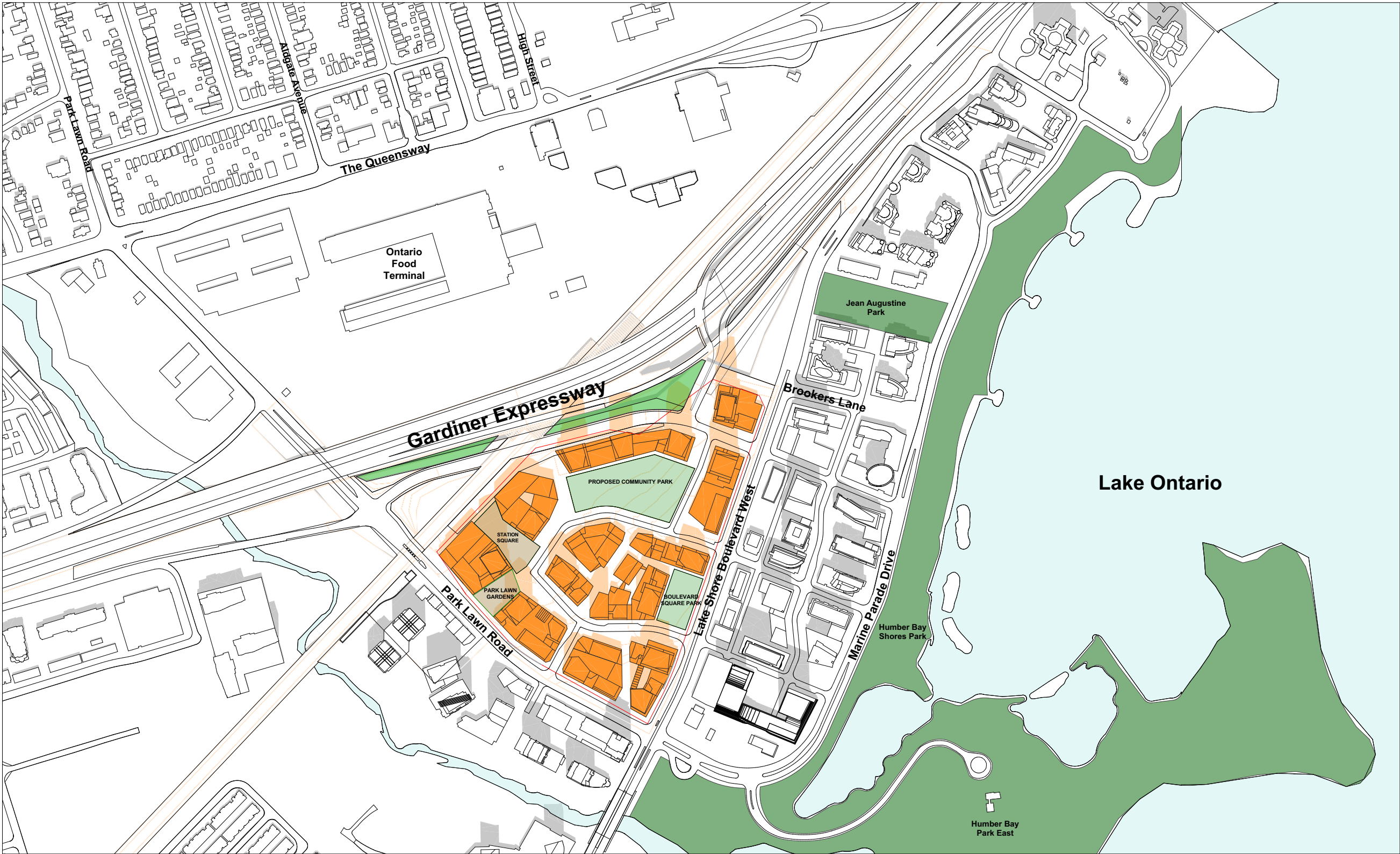
- Proposed Massing
- Net Proposed Shadows
- Existing Shadows
- Public Park
- Proposed Public Park
- Proposed Square
- Proposed Property Line

N



February 26, 2021





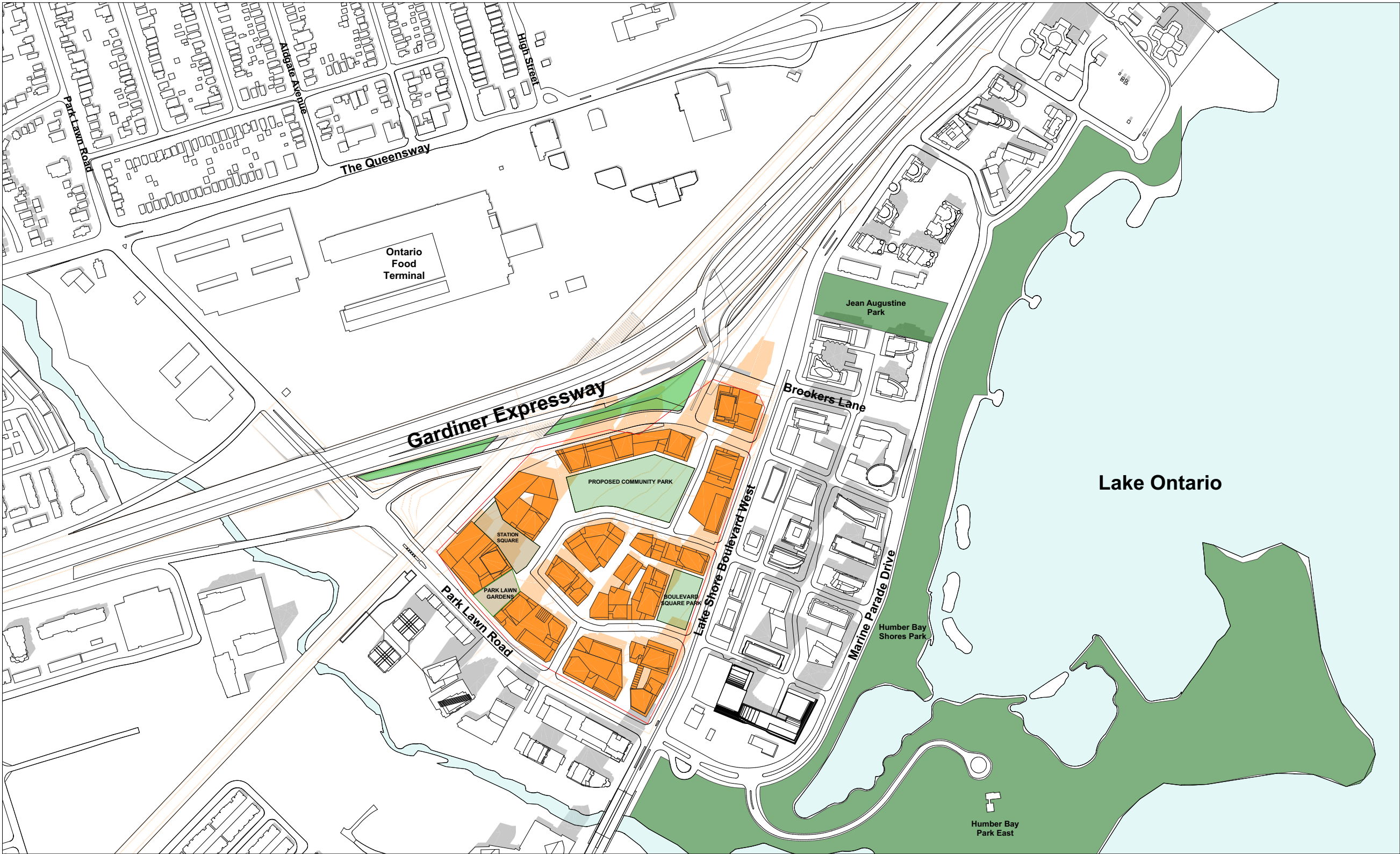
- Proposed Massing
- Net Proposed Shadows
- Existing Shadows
- Public Park
- Proposed Public Park
- Proposed Square
- Proposed Property Line

N



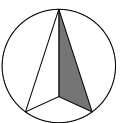
February 26, 2021





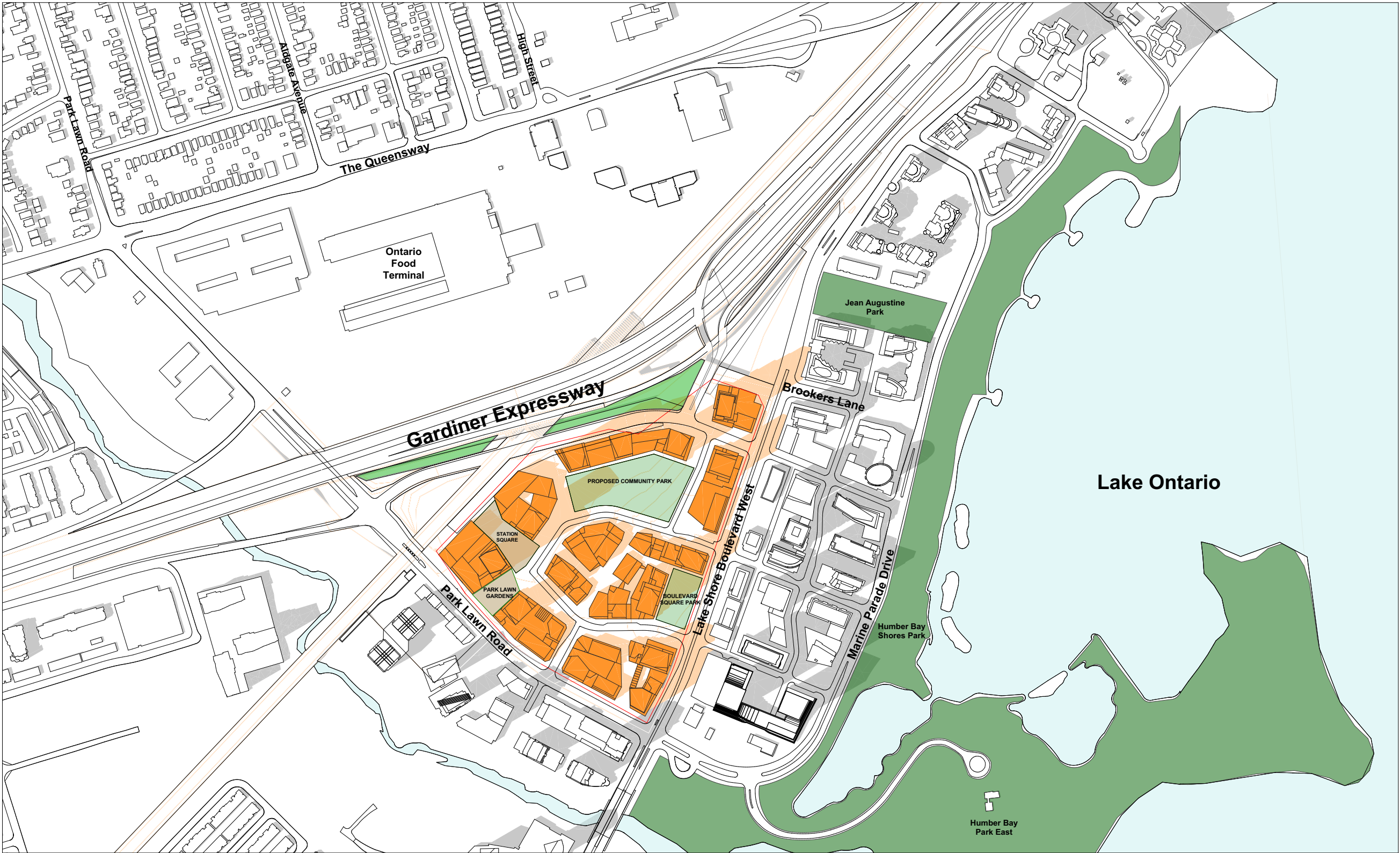
- Proposed Massing
- Net Proposed Shadows
- Existing Shadows
- Public Park
- Proposed Public Park
- Proposed Square
- Proposed Property Line

N

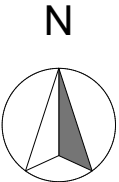


February 26, 2021

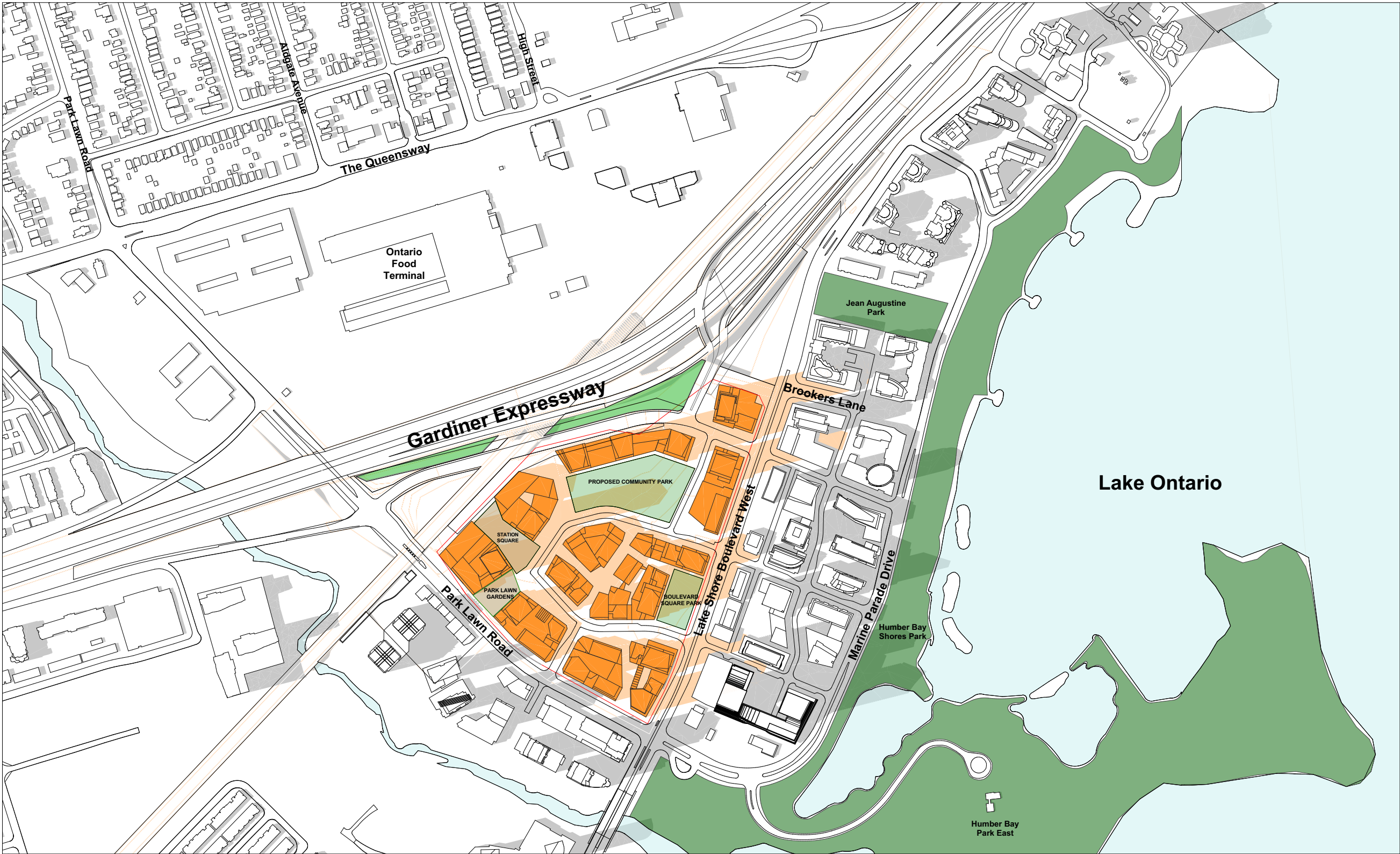




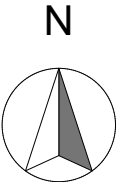
- Proposed Massing
- Net Proposed Shadows
- Existing Shadows
- Public Park
- Proposed Public Park
- Proposed Square
- Proposed Property Line







- Proposed Massing
- Net Proposed Shadows
- Existing Shadows
- Public Park
- Proposed Public Park
- Proposed Square
- Proposed Property Line

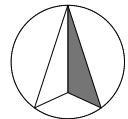


February 26, 2021



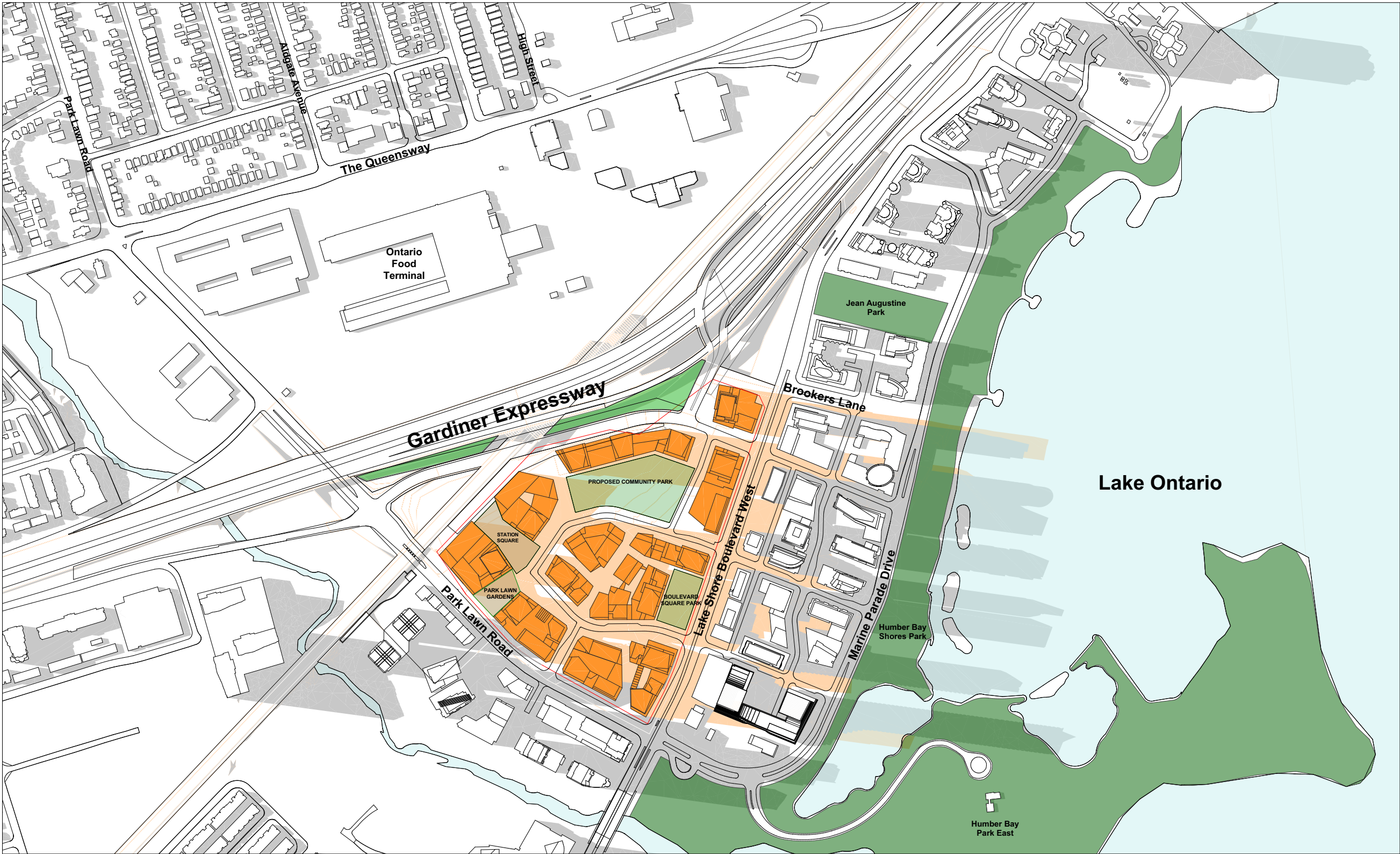


N



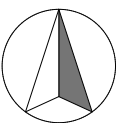
February 26, 2021





- Proposed Massing
- Net Proposed Shadows
- Existing Shadows
- Public Park
- Proposed Public Park
- Proposed Square
- Proposed Property Line

N



February 26, 2021