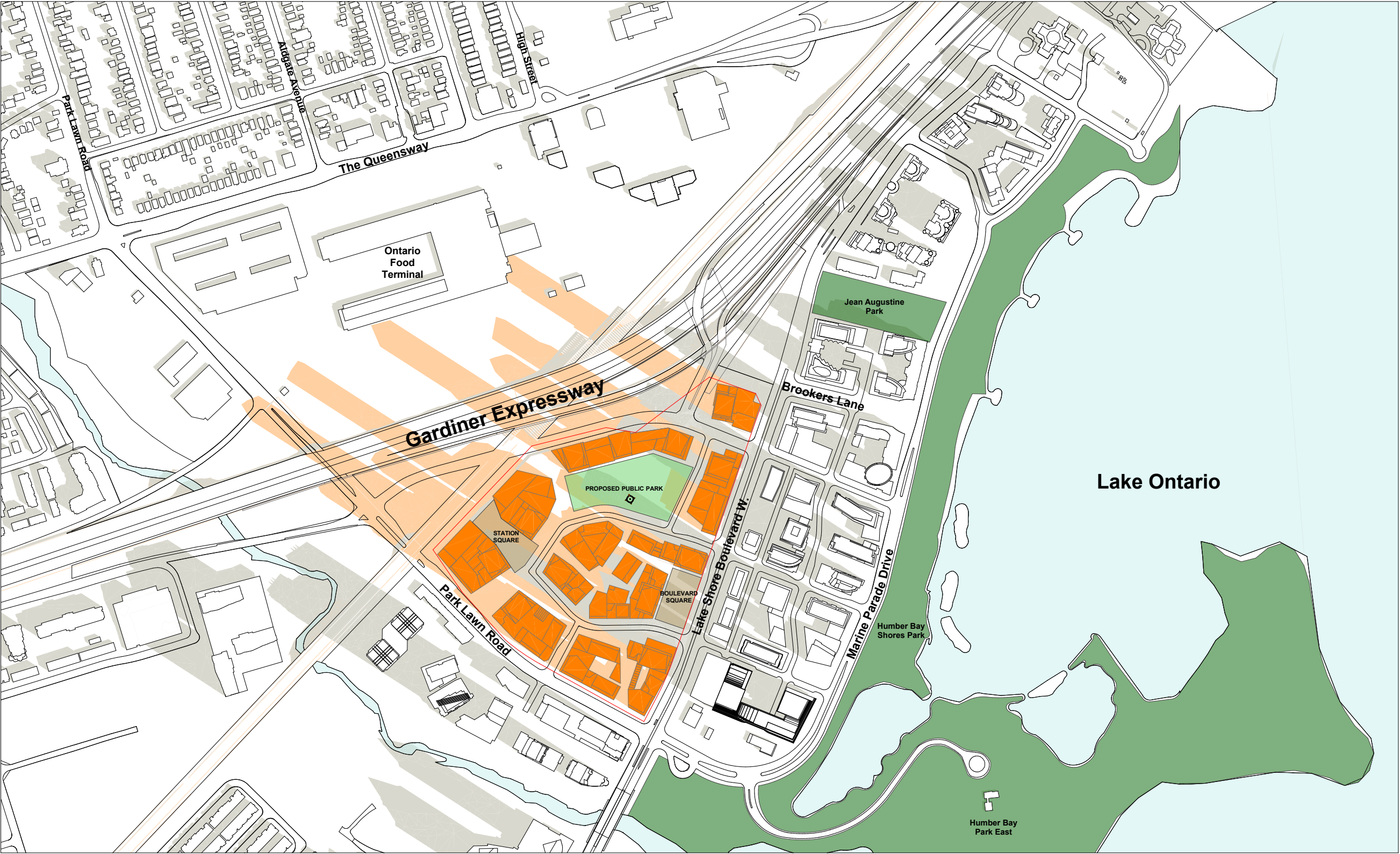


N

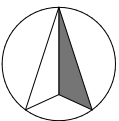
April 27 , 2020



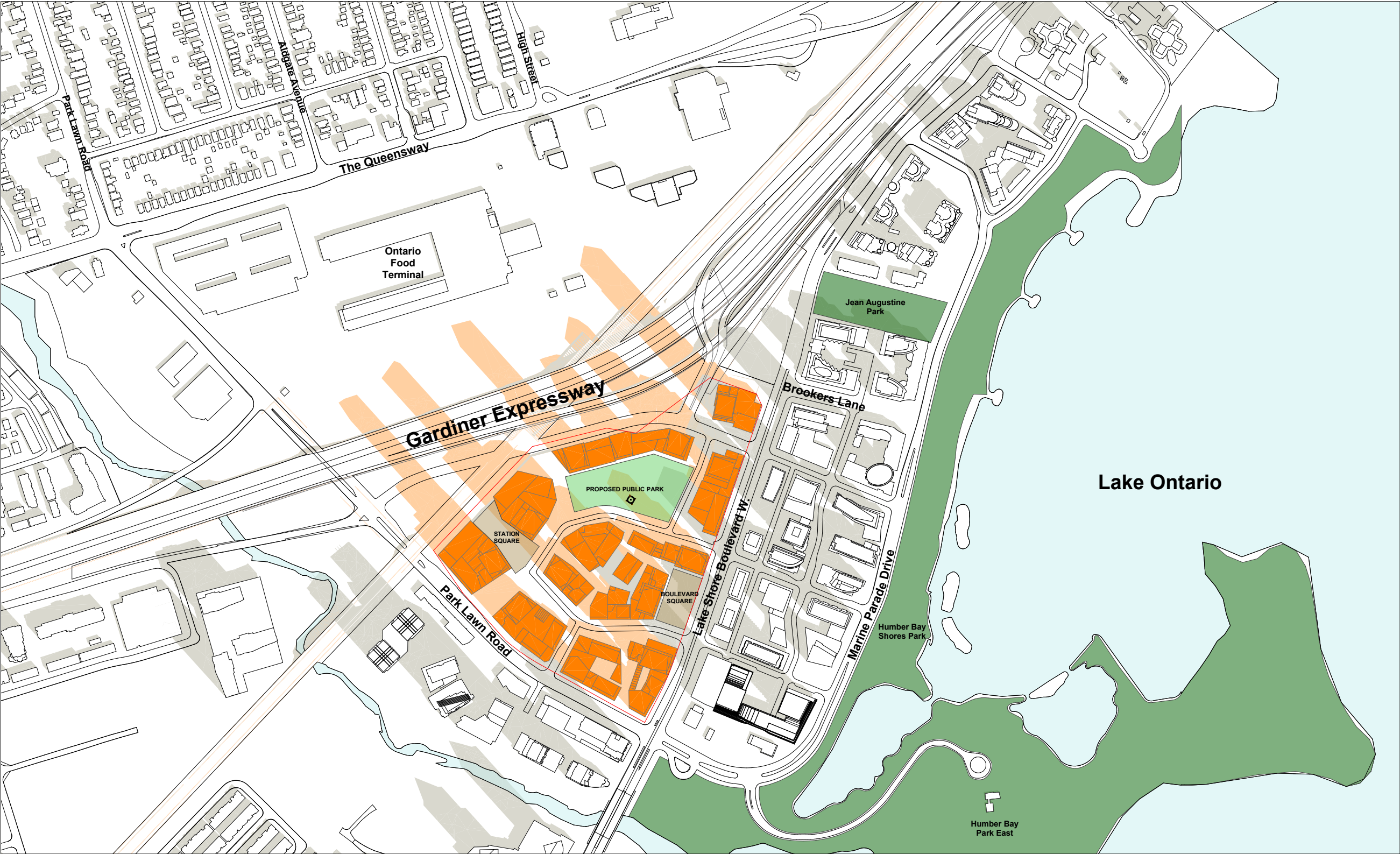


- Proposed Massing
- Net Proposed Shadows
- Existing Shadows
- Public Park
- Proposed Public Park
- Proposed Square
- Proposed Property Line

N

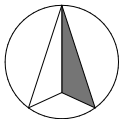


April 27 , 2020

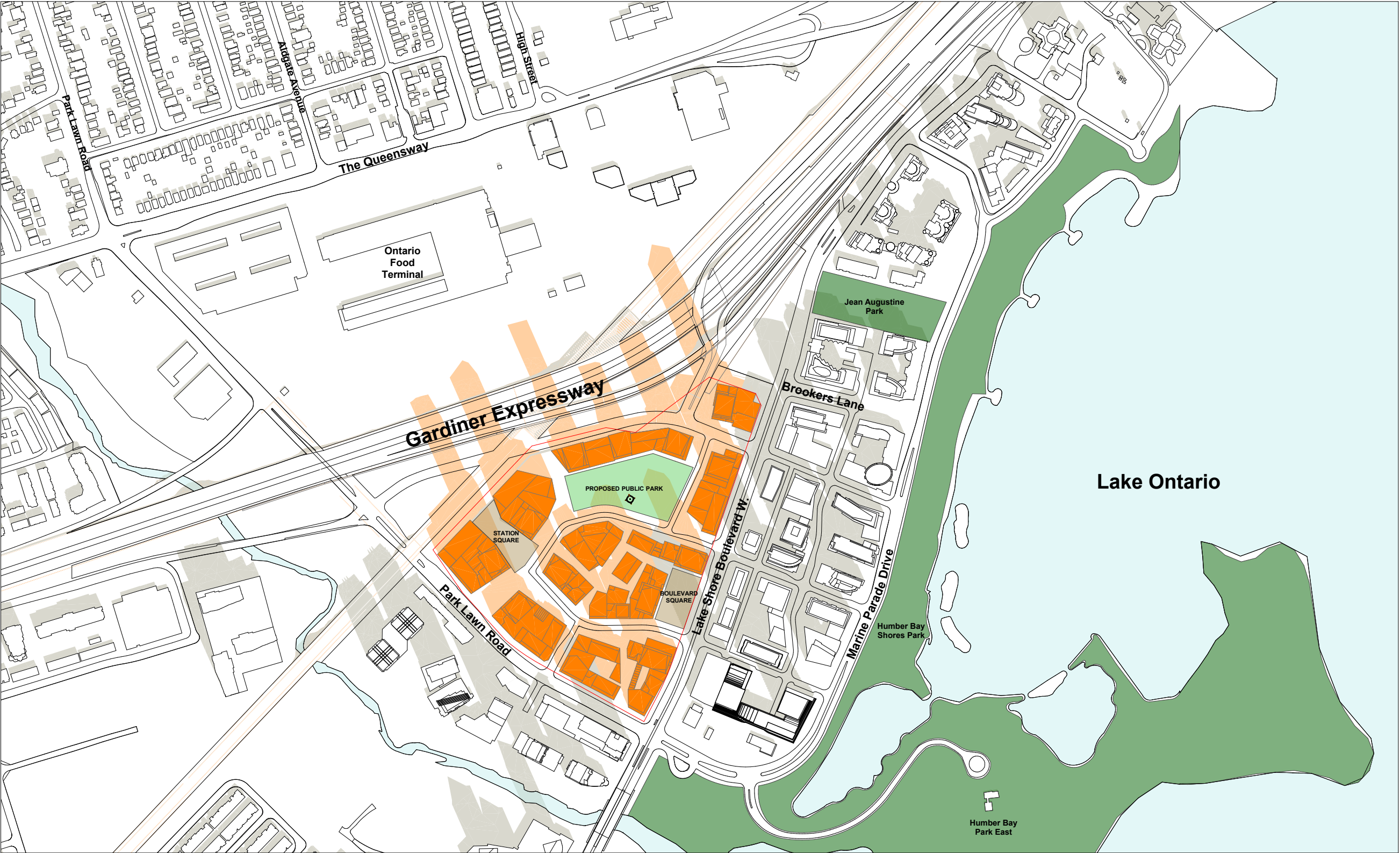


- Proposed Massing
- Net Proposed Shadows
- Existing Shadows
- Public Park
- Proposed Public Park
- Proposed Square
- Proposed Property Line

N

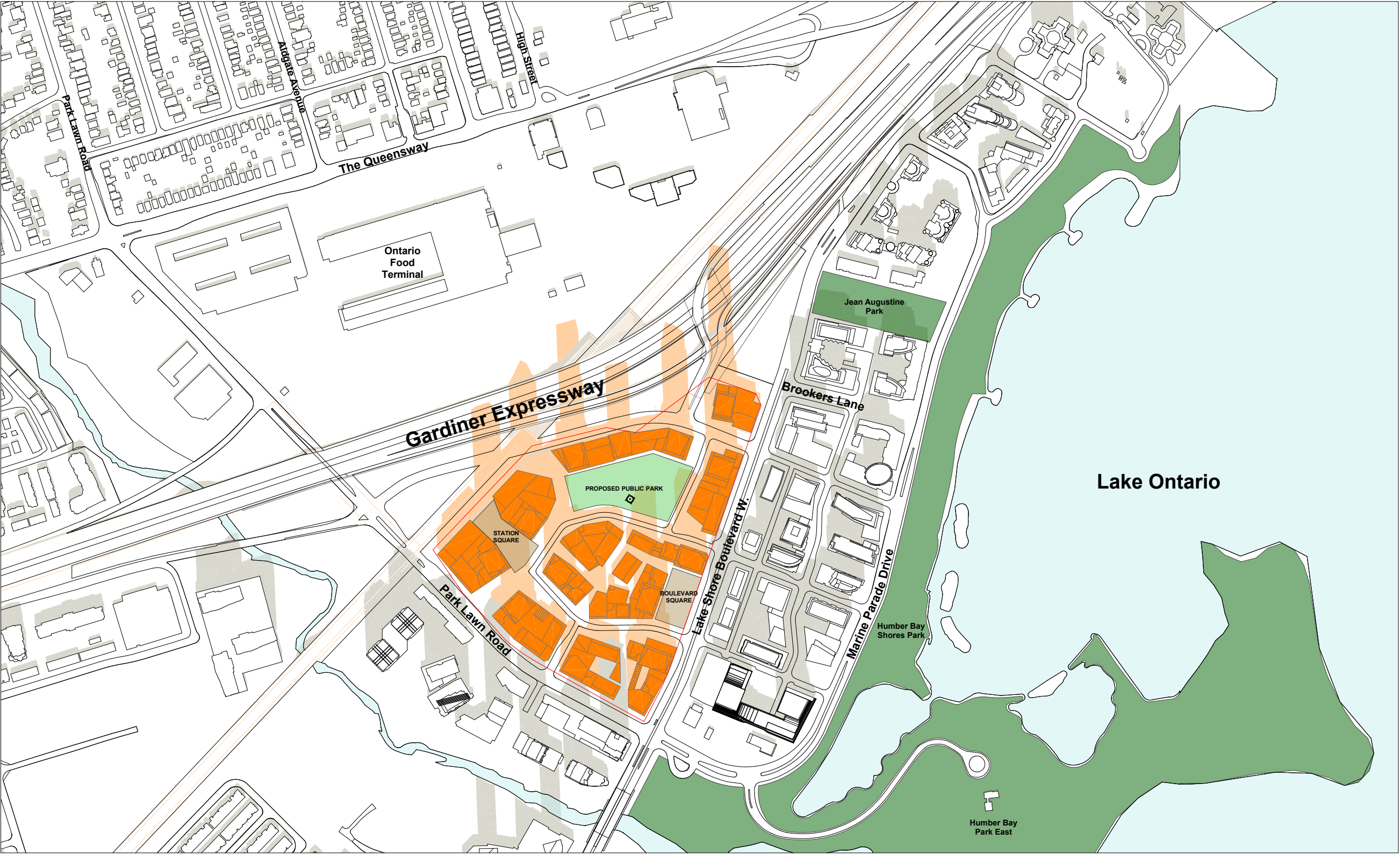


April 27 , 2020



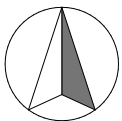
- Proposed Massing
- Net Proposed Shadows
- Existing Shadows
- Public Park
- Proposed Public Park
- Proposed Square
- Proposed Property Line



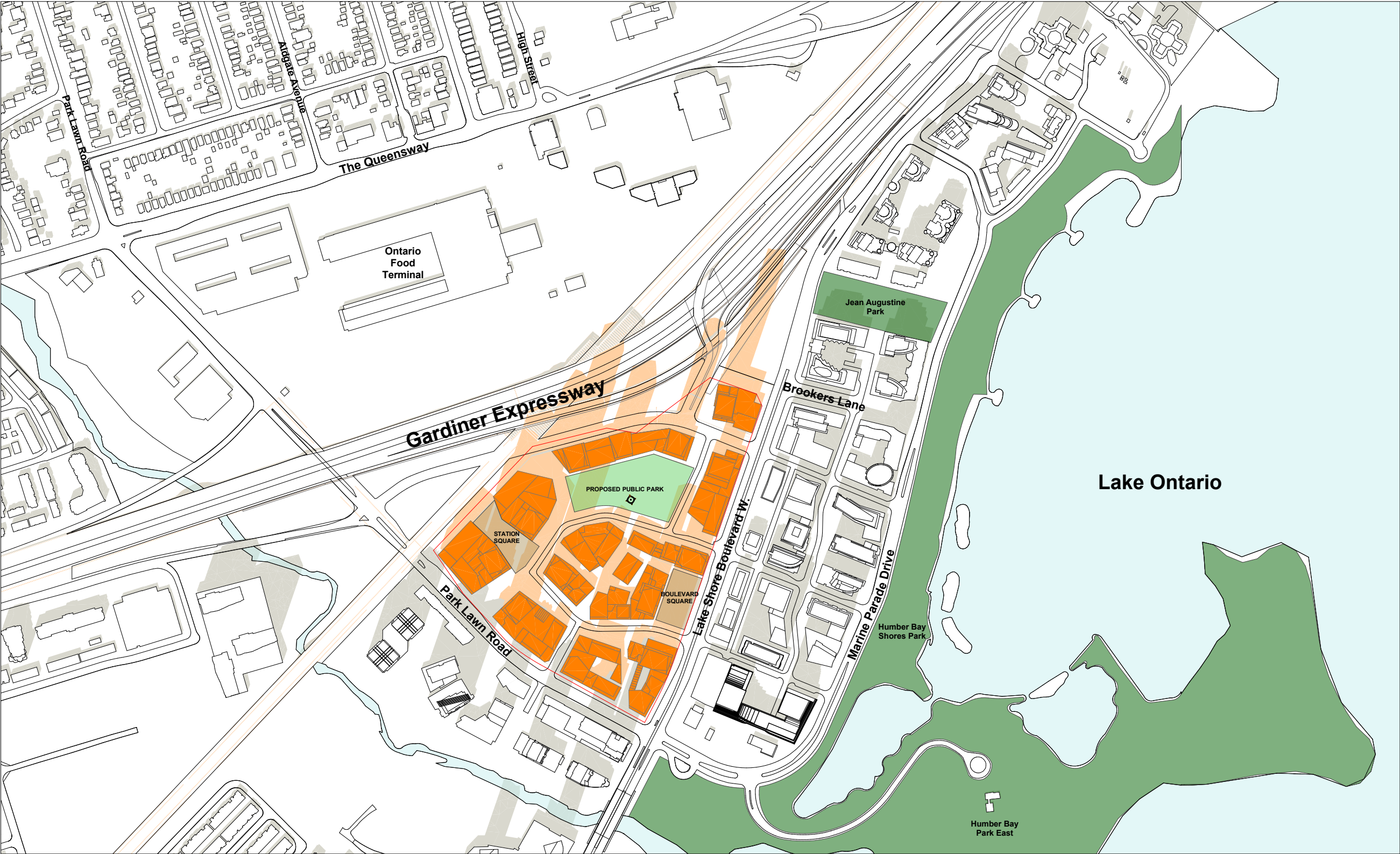


- Proposed Massing
- Net Proposed Shadows
- Existing Shadows
- Public Park
- Proposed Public Park
- Proposed Square
- Proposed Property Line

N



April 27 , 2020

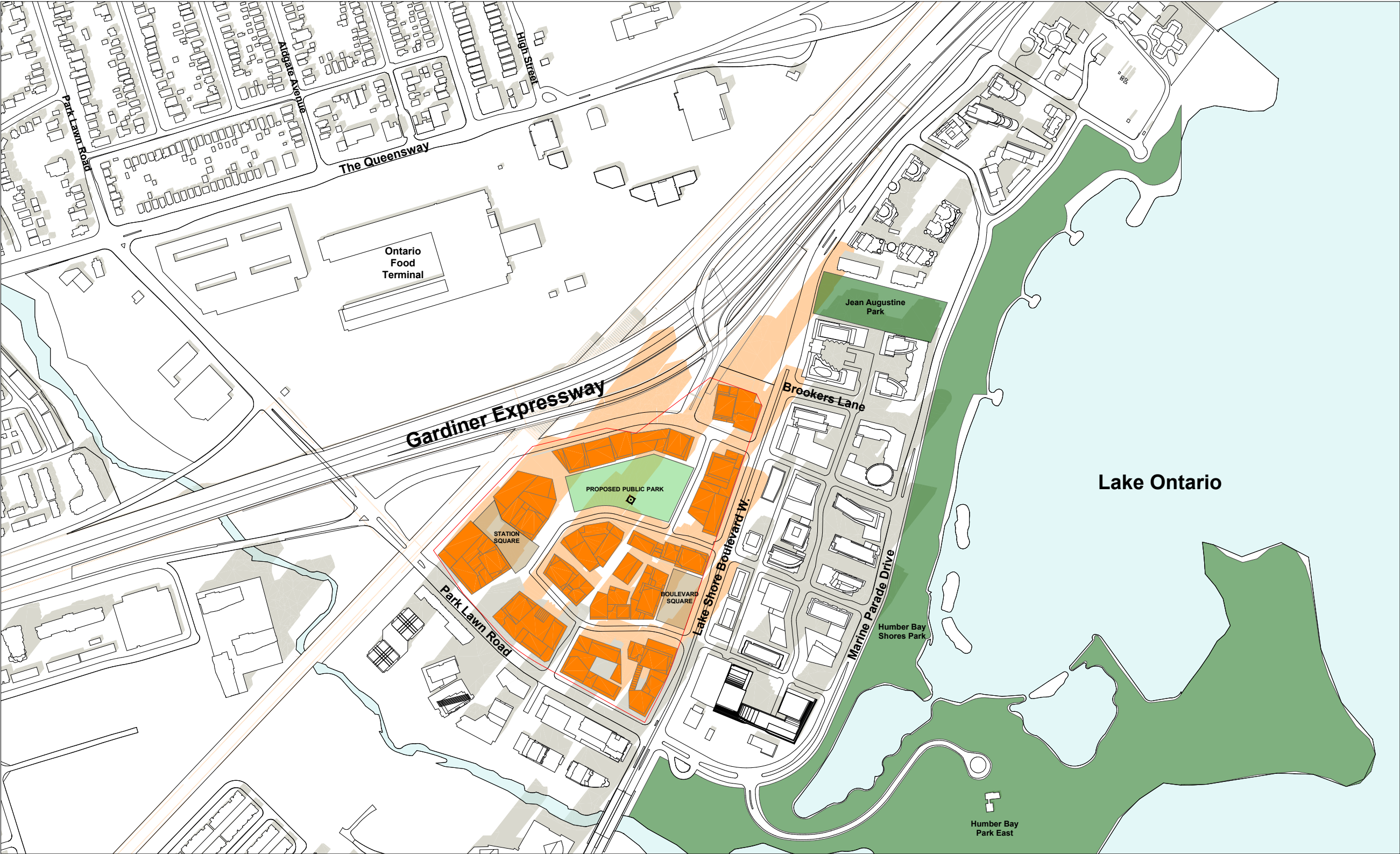


- Proposed Massing
- Net Proposed Shadows
- Existing Shadows
- Public Park
- Proposed Public Park
- Proposed Square
- Proposed Property Line

N



April 27 , 2020

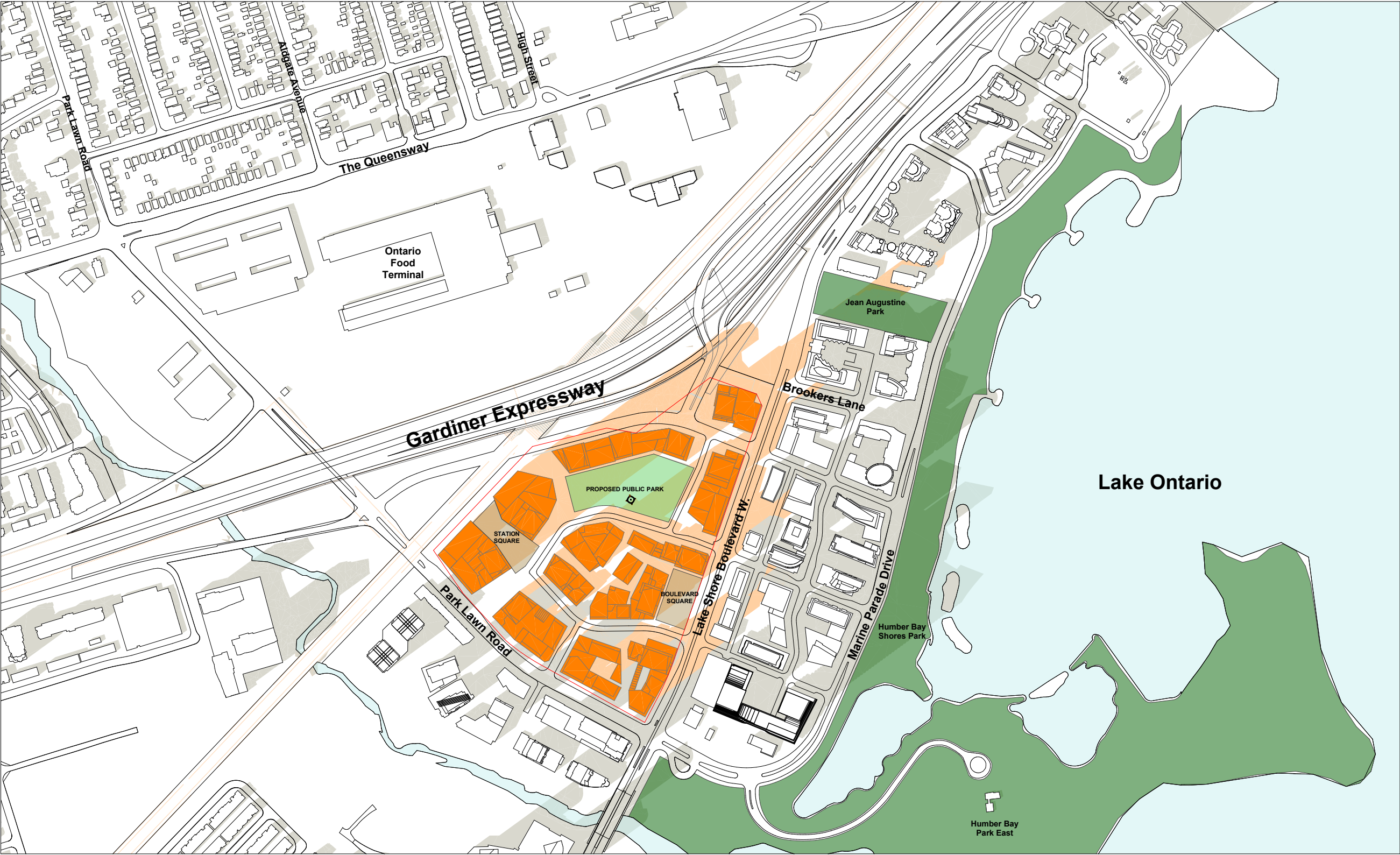


- Proposed Massing
- Net Proposed Shadows
- Existing Shadows
- Public Park
- Proposed Public Park
- Proposed Square
- Proposed Property Line

N

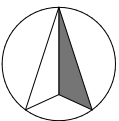


April 27 , 2020



- Proposed Massing
- Net Proposed Shadows
- Existing Shadows
- Public Park
- Proposed Public Park
- Proposed Square
- Proposed Property Line

N

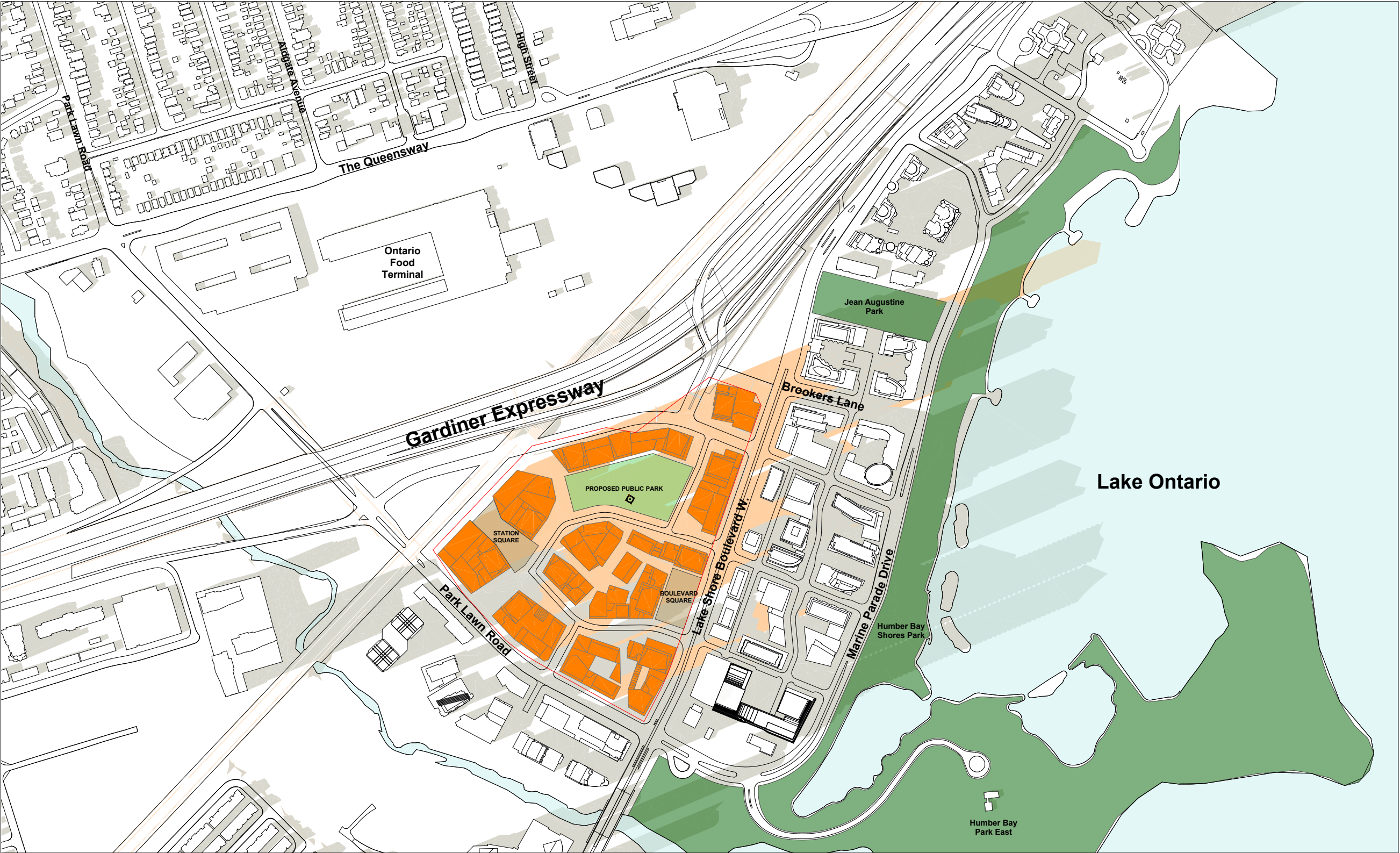


April 27 , 2020

March 21 17:18

2150 Lake Shore Blvd. West

Shadow Study



- Proposed Massing
- Net Proposed Shadows
- Existing Shadows
- Public Park
- Proposed Public Park
- Proposed Square
- Proposed Property Line

N



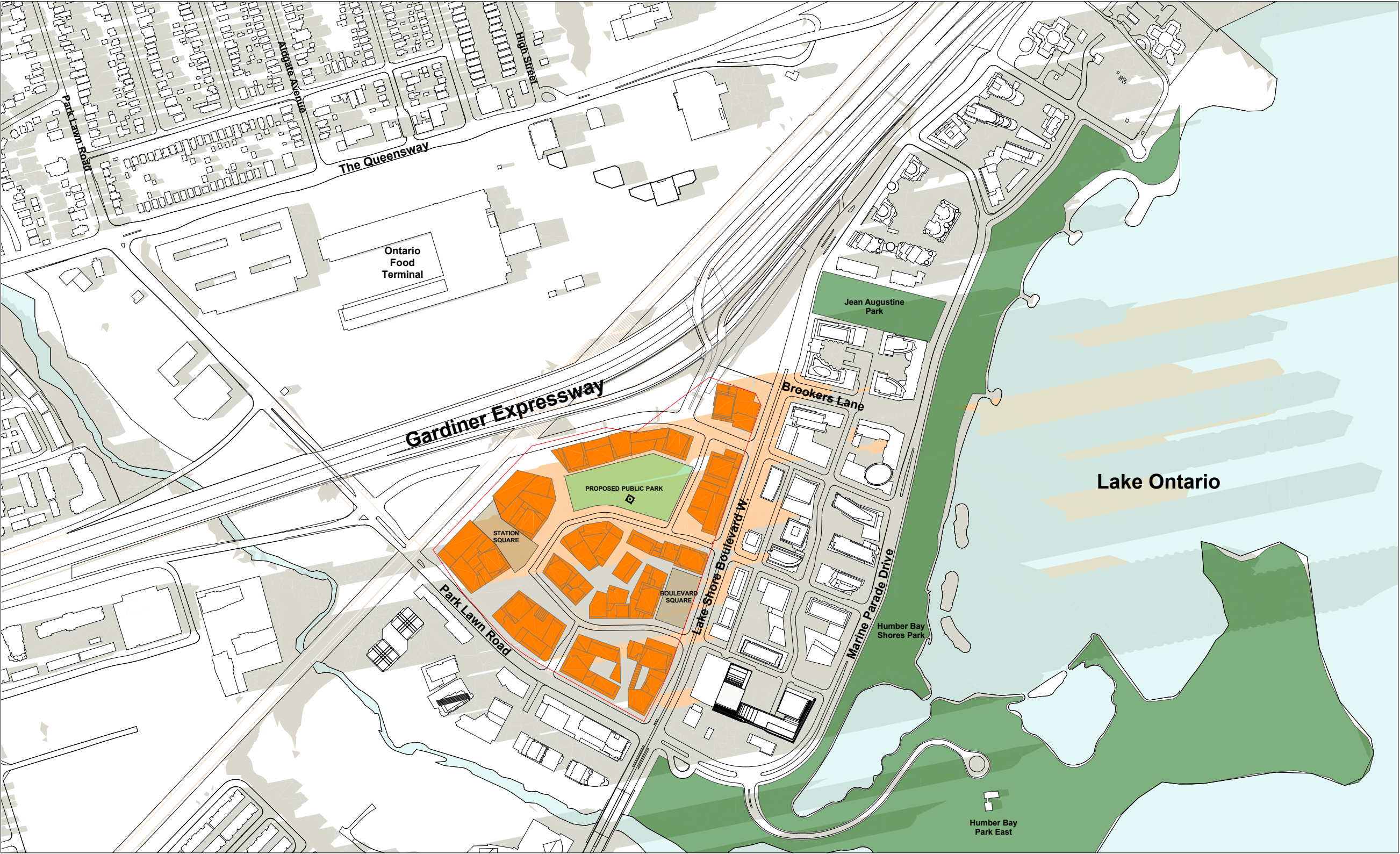
April 27 , 2020

URBAN
STRATEGIES
INC

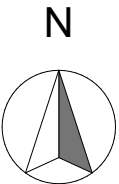
March 21 18:18

2150 Lake Shore Blvd. West

Shadow Study

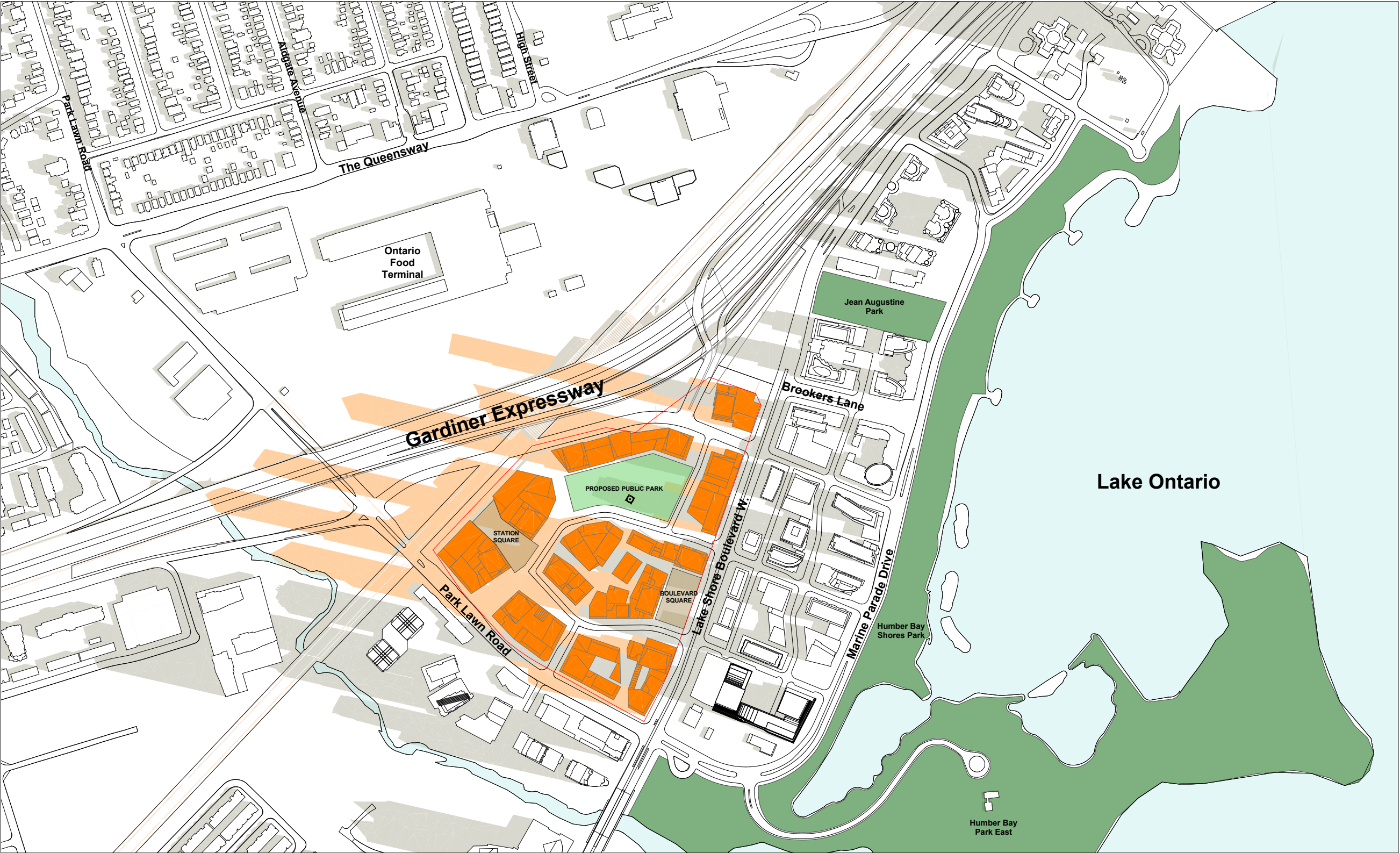


- Proposed Massing
- Net Proposed Shadows
- Existing Shadows
- Public Park
- Proposed Public Park
- Proposed Square
- Proposed Property Line



April 27 , 2020

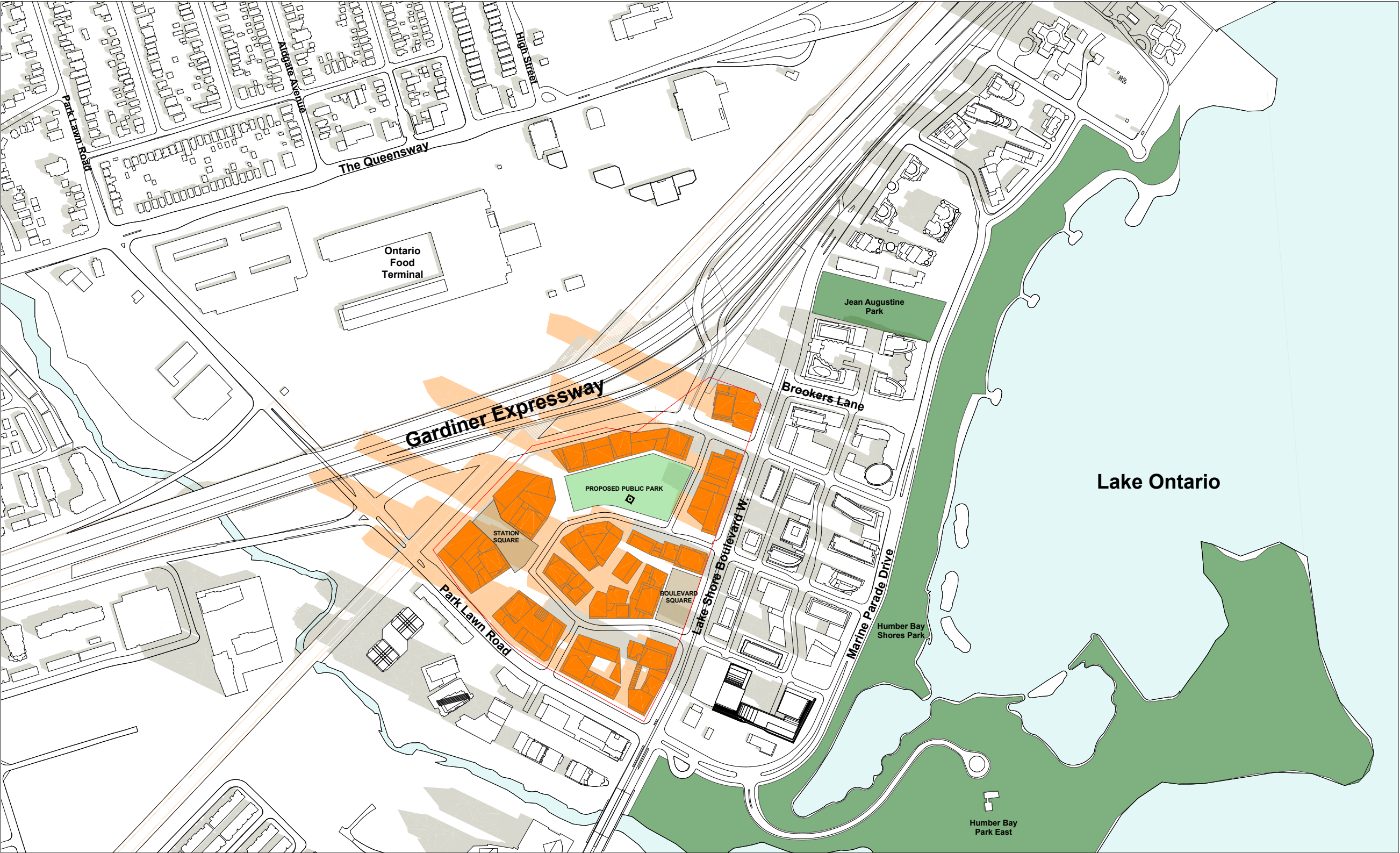
URBAN
STRATEGIES
INC



N

April 27 , 2020





- Proposed Massing
- Net Proposed Shadows
- Existing Shadows
- Public Park
- Proposed Public Park
- Proposed Square
- Proposed Property Line

N

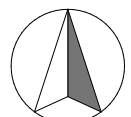


April 27 , 2020

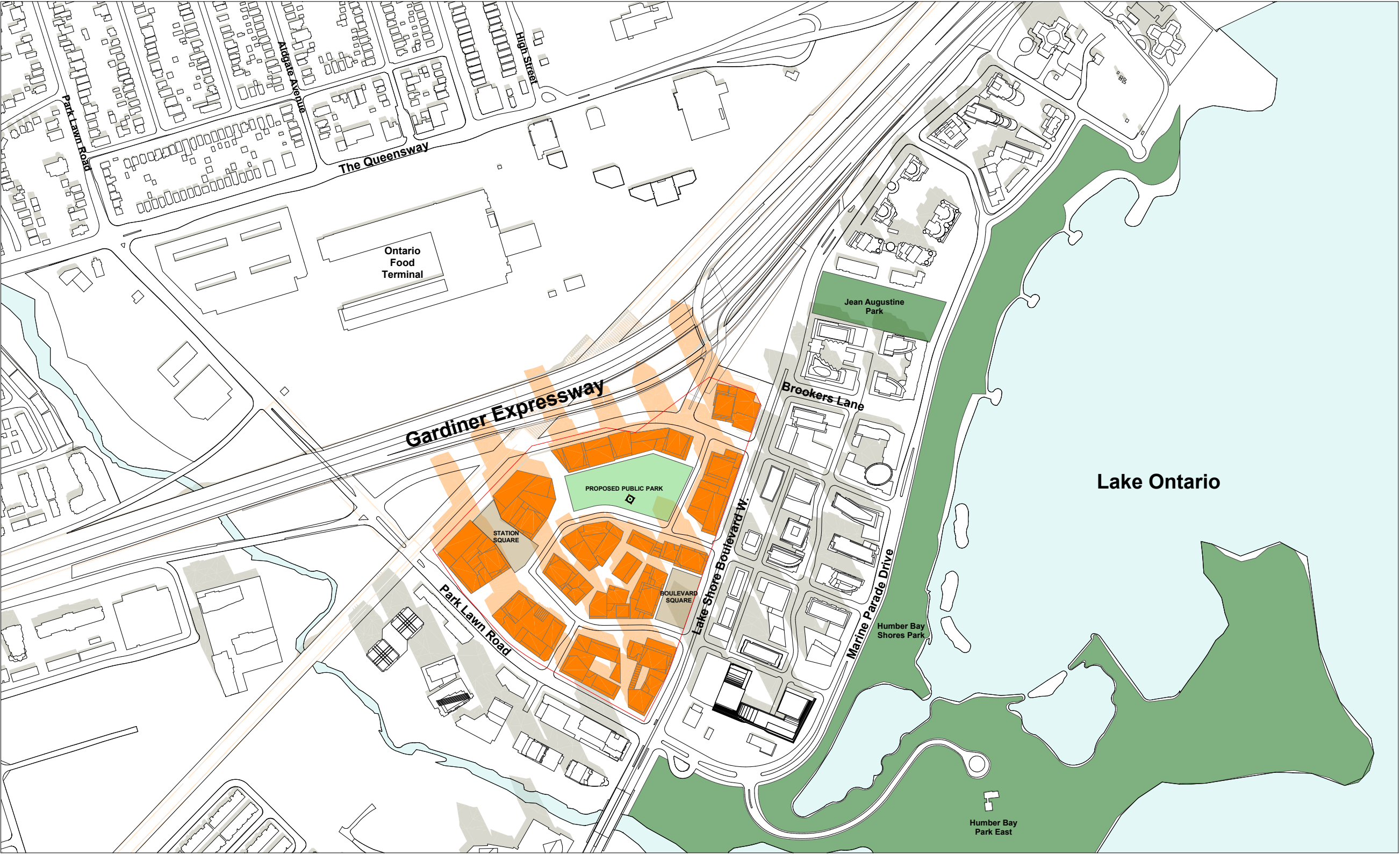


- Proposed Massing
- Net Proposed Shadows
- Existing Shadows
- Public Park
- Proposed Public Park
- Proposed Square
- Proposed Property Line

N

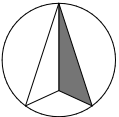


April 27 , 2020

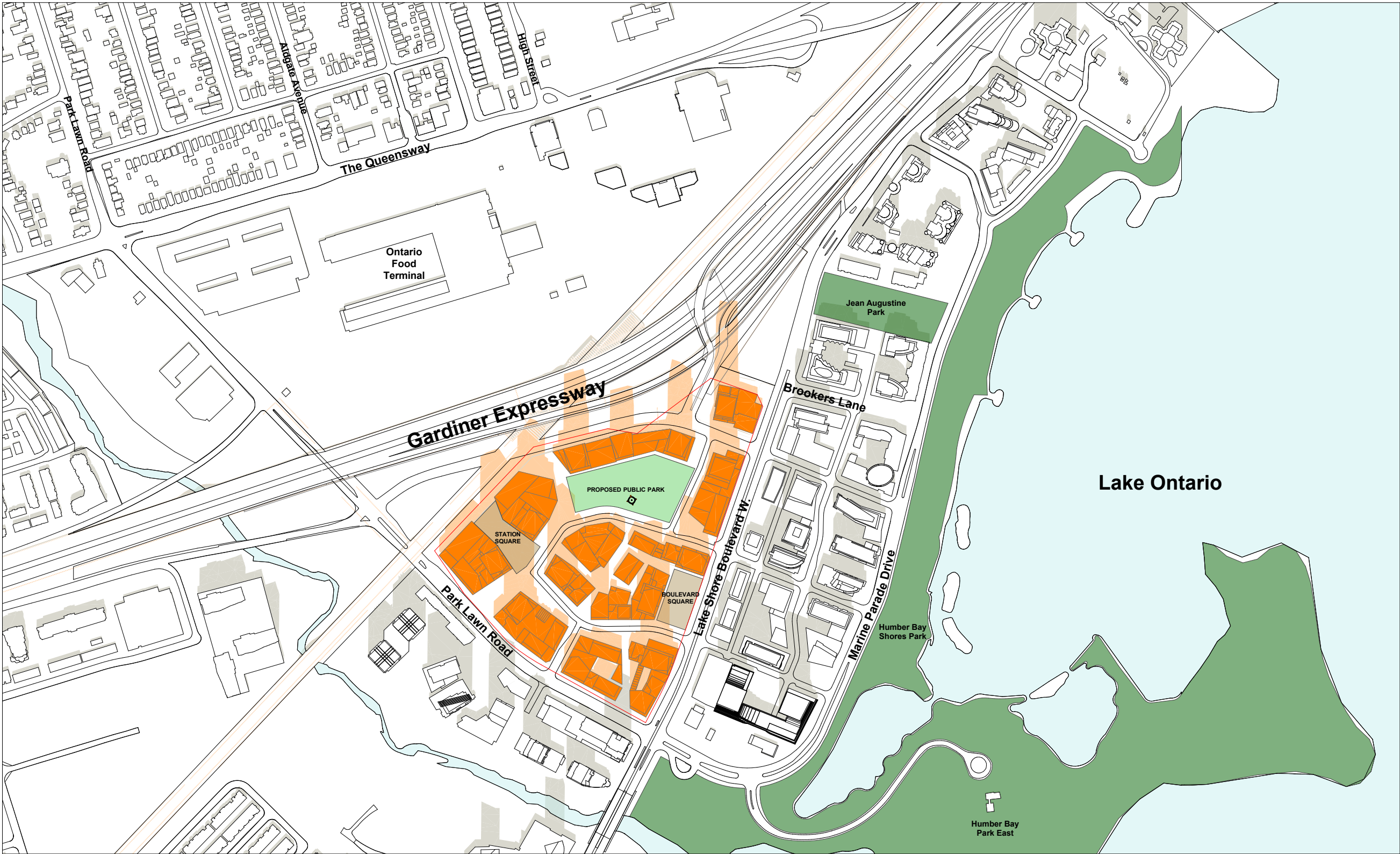


- Proposed Massing
- Net Proposed Shadows
- Existing Shadows
- Public Park
- Proposed Public Park
- Proposed Square
- Proposed Property Line

N



April 27 , 2020

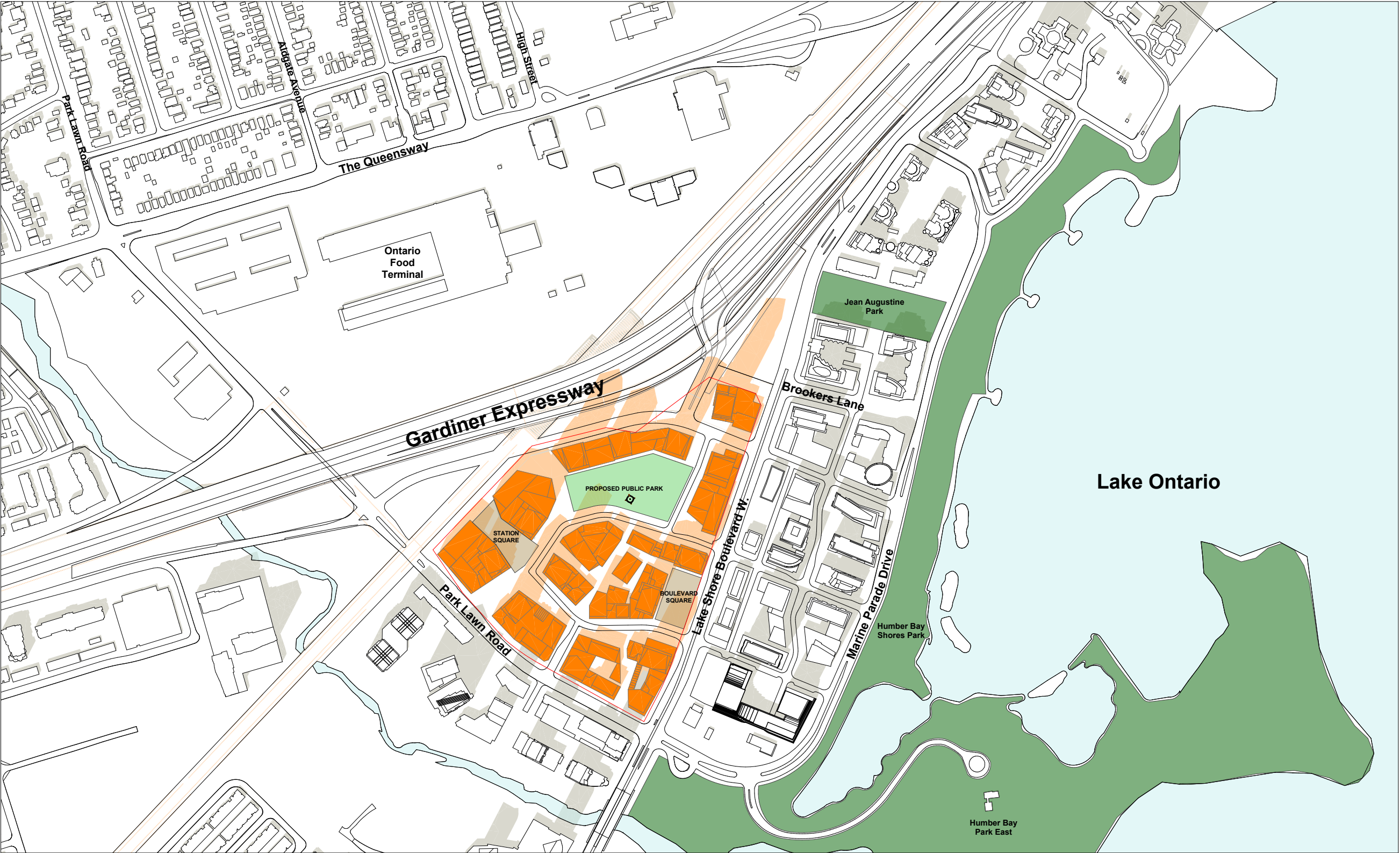


- Proposed Massing
- Net Proposed Shadows
- Existing Shadows
- Public Park
- Proposed Public Park
- Proposed Square
- Proposed Property Line

N



April 27 , 2020

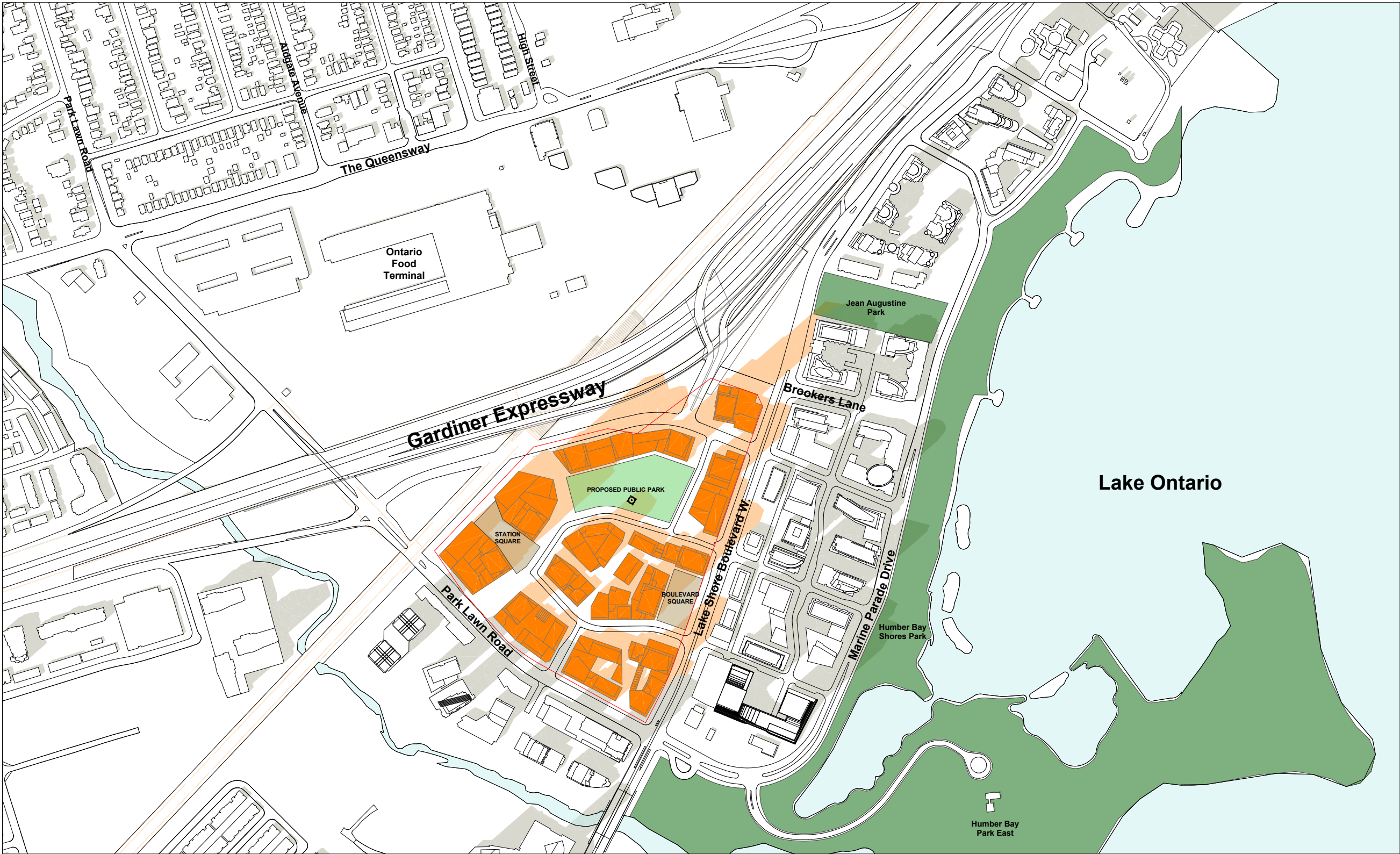


- Proposed Massing
- Net Proposed Shadows
- Existing Shadows
- Public Park
- Proposed Public Park
- Proposed Square
- Proposed Property Line

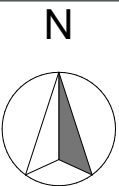
N



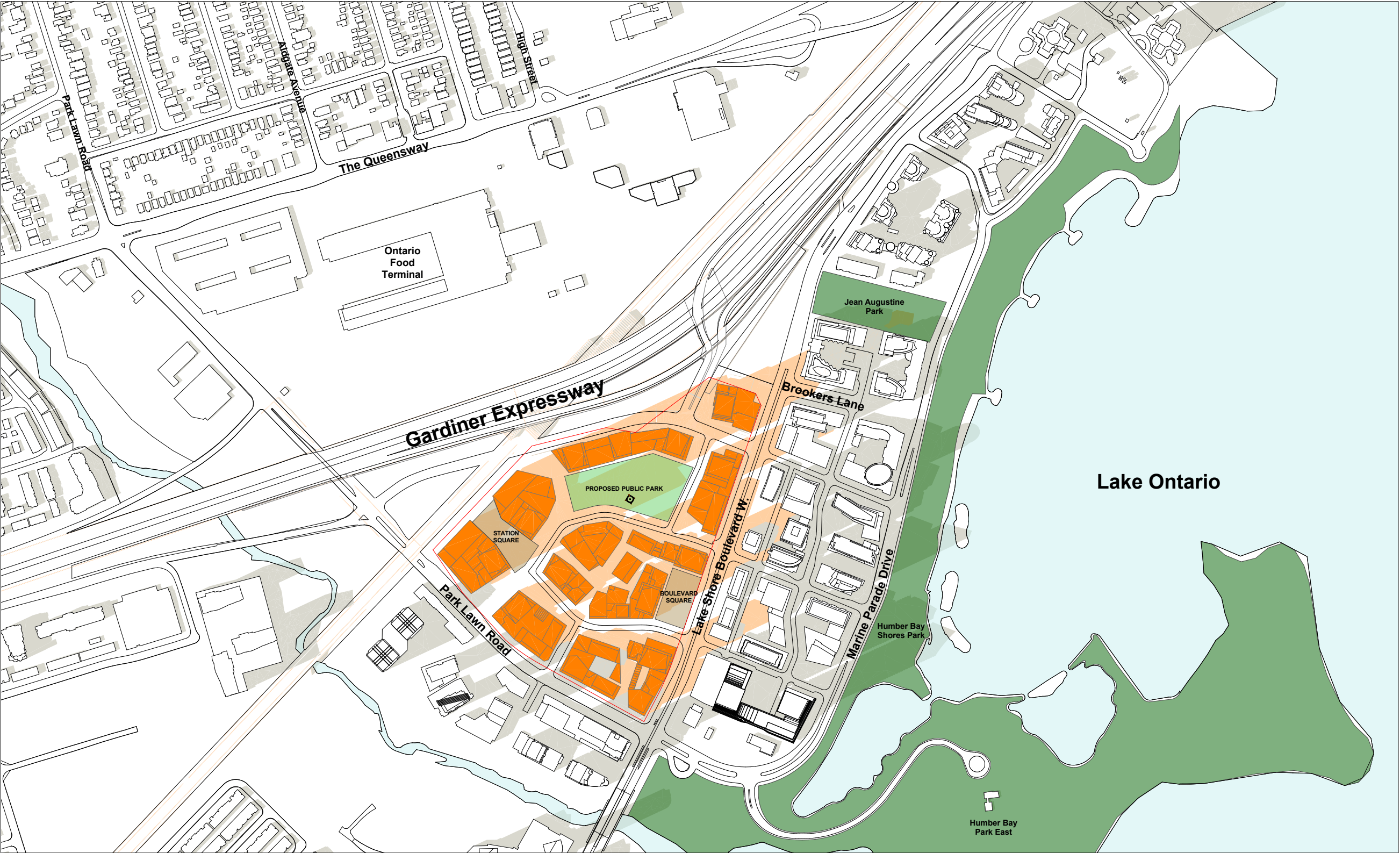
April 27 , 2020



- Proposed Massing
- Net Proposed Shadows
- Existing Shadows
- Public Park
- Proposed Public Park
- Proposed Square
- Proposed Property Line



April 27 , 2020

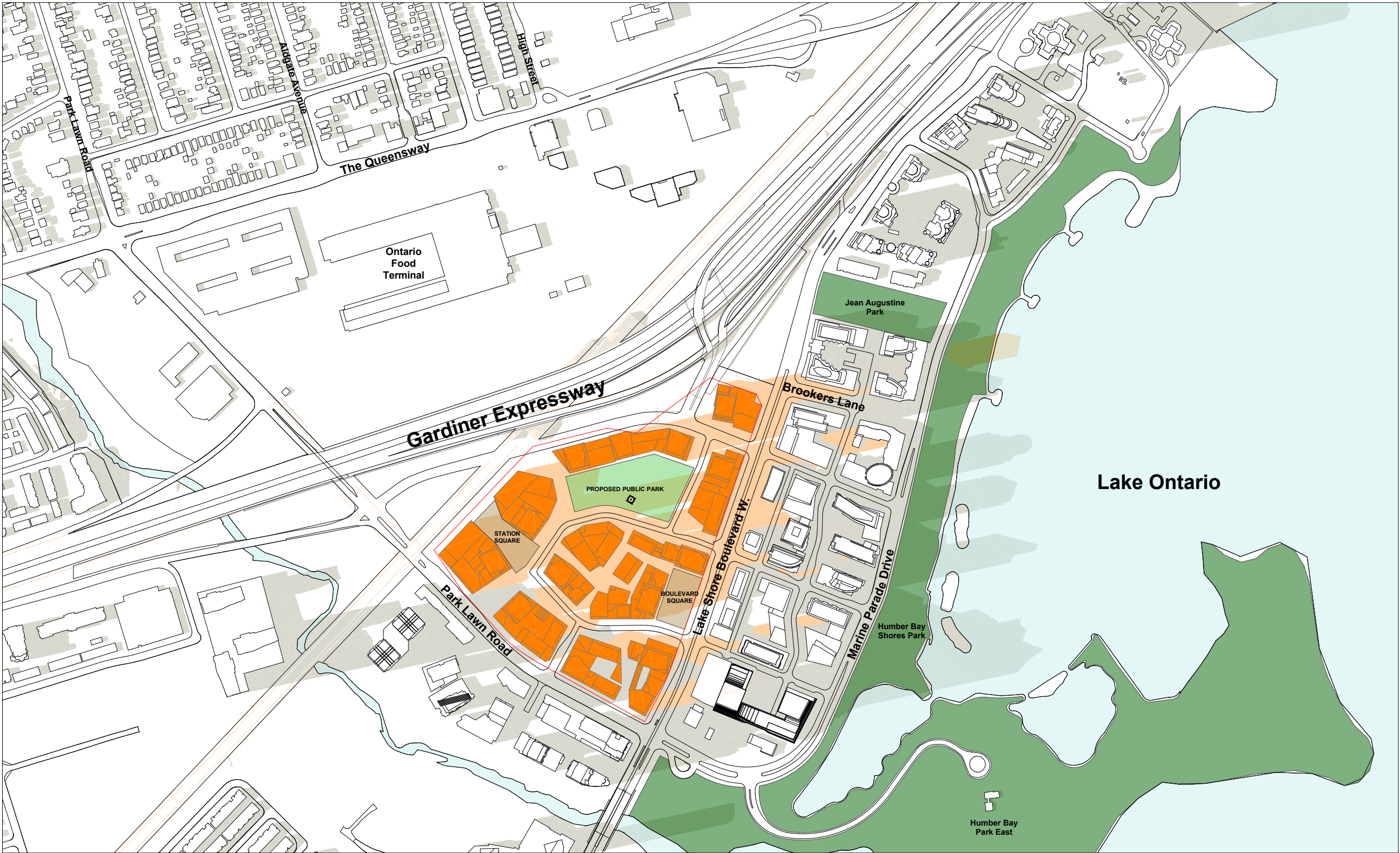


- Proposed Massing
- Net Proposed Shadows
- Existing Shadows
- Public Park
- Proposed Public Park
- Proposed Square
- Proposed Property Line

N



April 27 , 2020

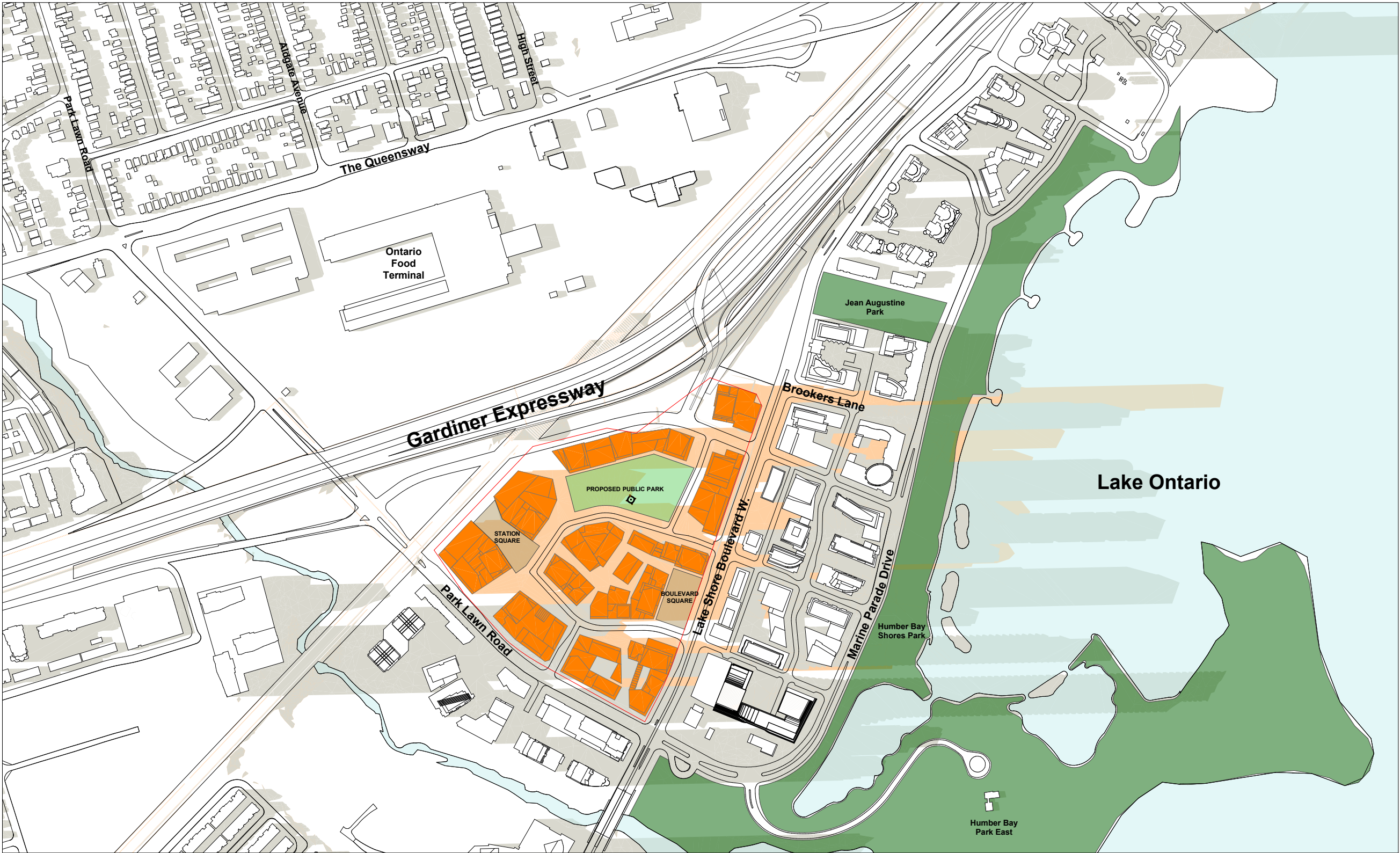


- Proposed Massing
- Net Proposed Shadows
- Existing Shadows
- Public Park
- Proposed Public Park
- Proposed Square
- Proposed Property Line

N



April 27 , 2020

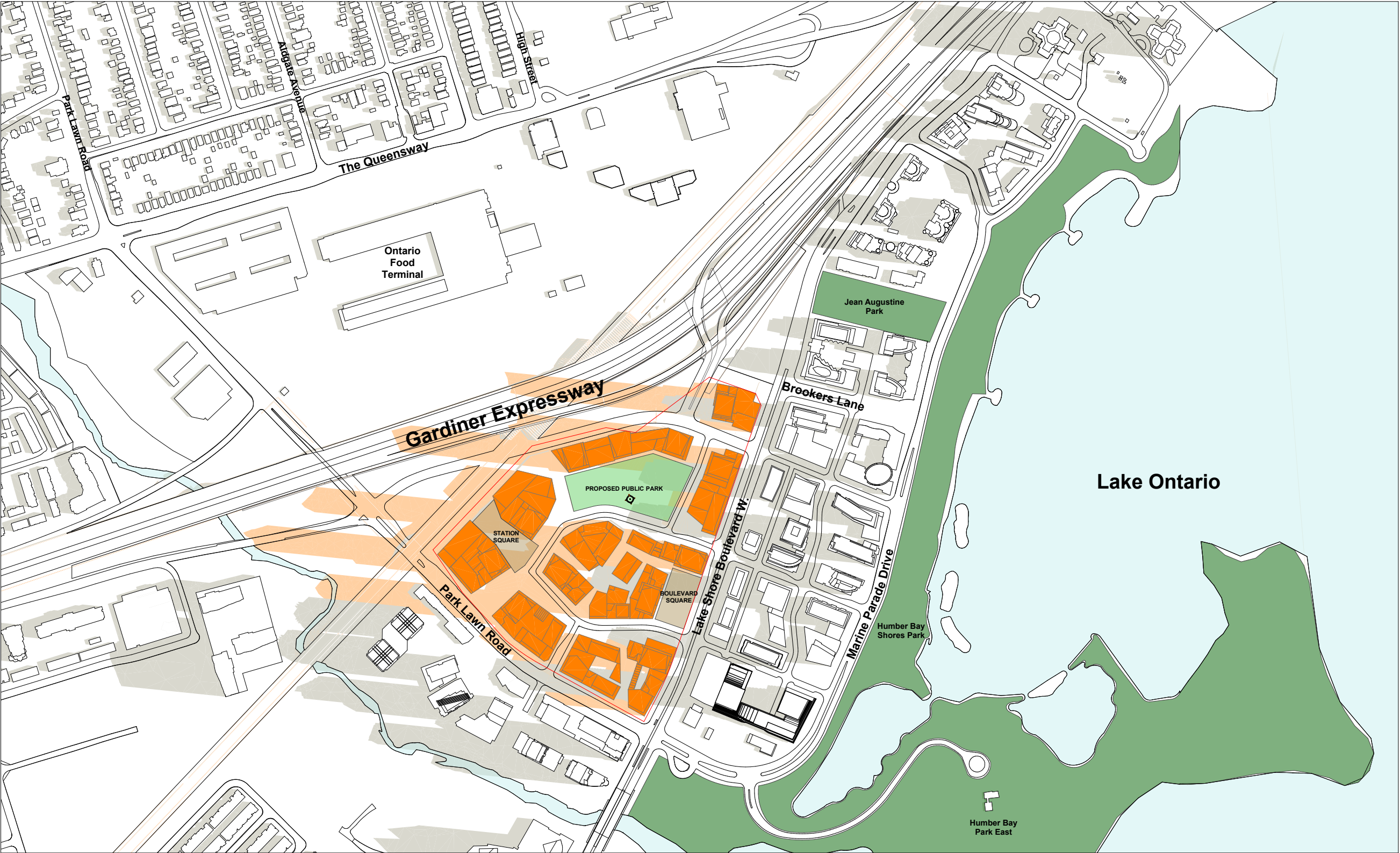


- Proposed Massing
- Net Proposed Shadows
- Existing Shadows
- Public Park
- Proposed Public Park
- Proposed Square
- Proposed Property Line

N



April 27 , 2020

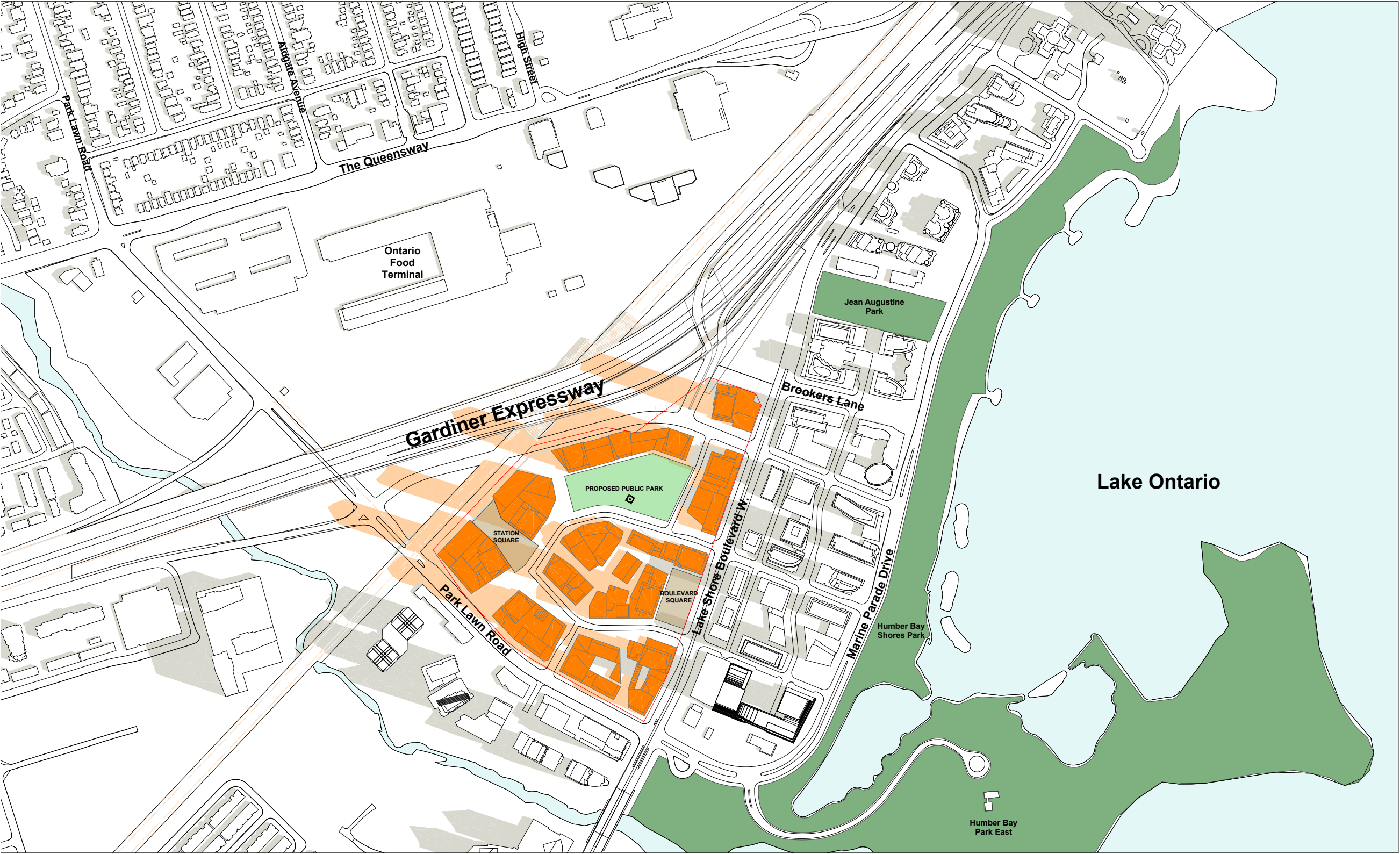


- Proposed Massing
- Net Proposed Shadows
- Existing Shadows
- Public Park
- Proposed Public Park
- Proposed Square
- Proposed Property Line

N

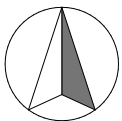


April 27 , 2020

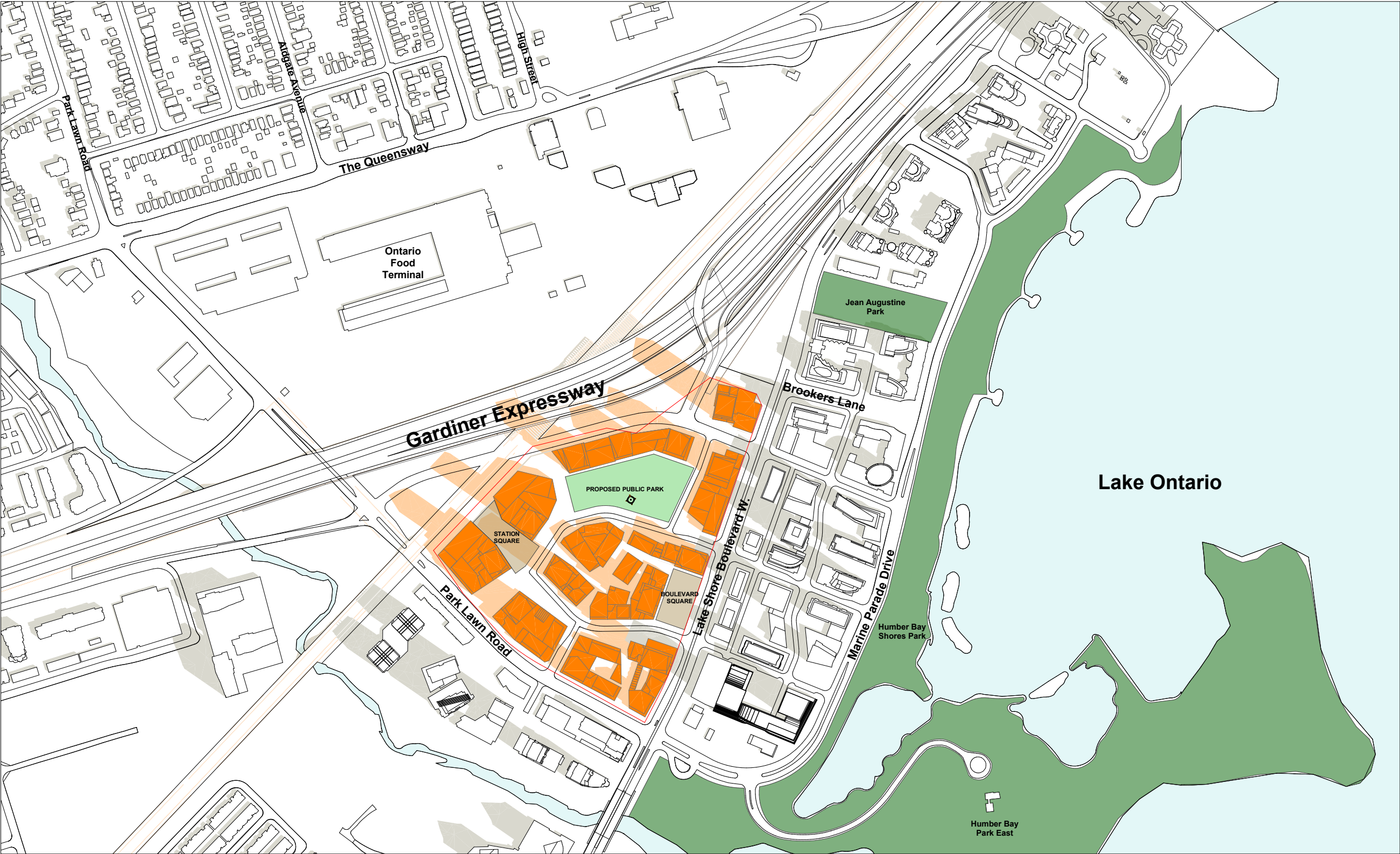


- Proposed Massing
- Net Proposed Shadows
- Existing Shadows
- Public Park
- Proposed Public Park
- Proposed Square
- Proposed Property Line

N



April 27 , 2020

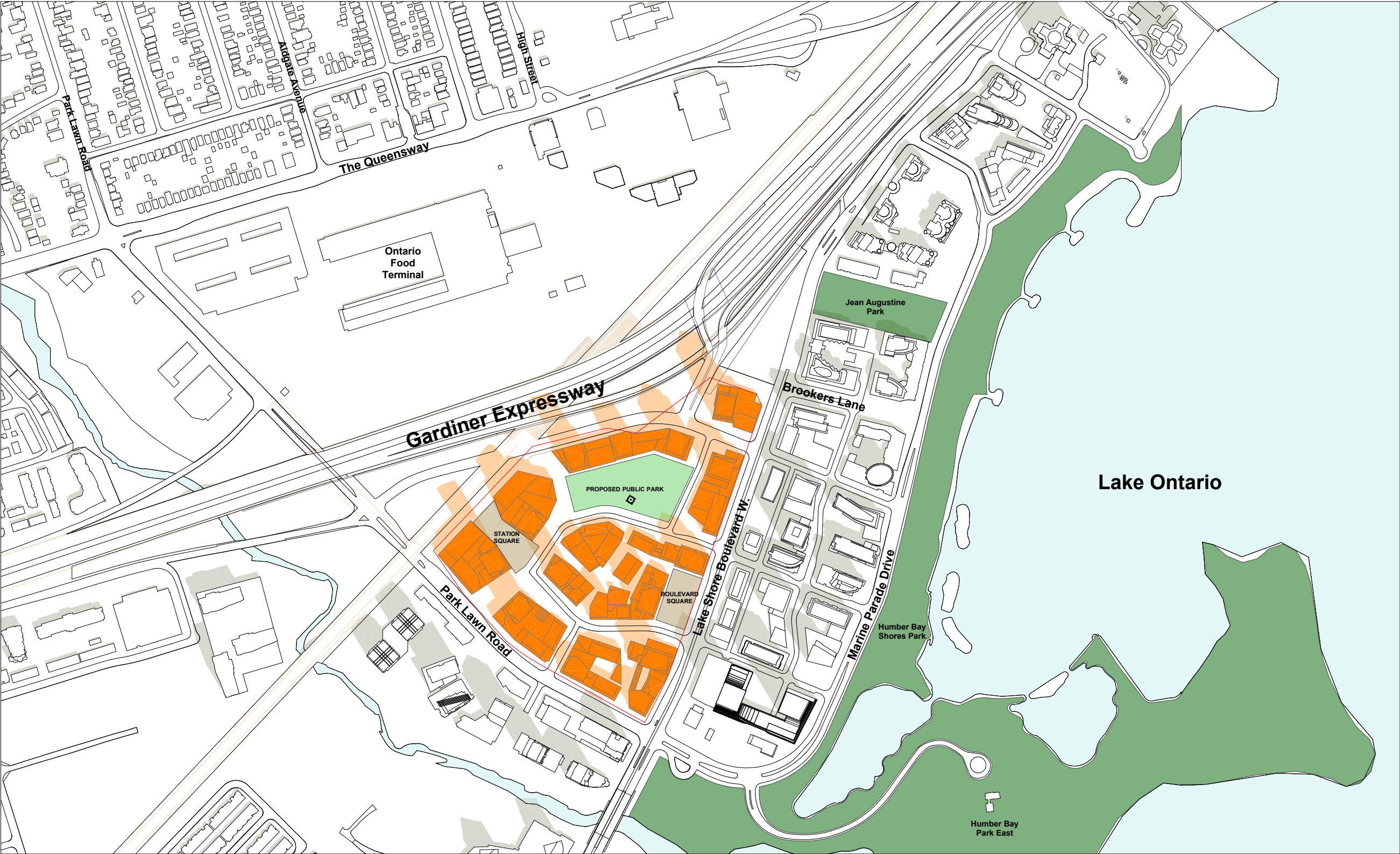


- Proposed Massing
- Net Proposed Shadows
- Existing Shadows
- Public Park
- Proposed Public Park
- Proposed Square
- Proposed Property Line

N



April 27 , 2020

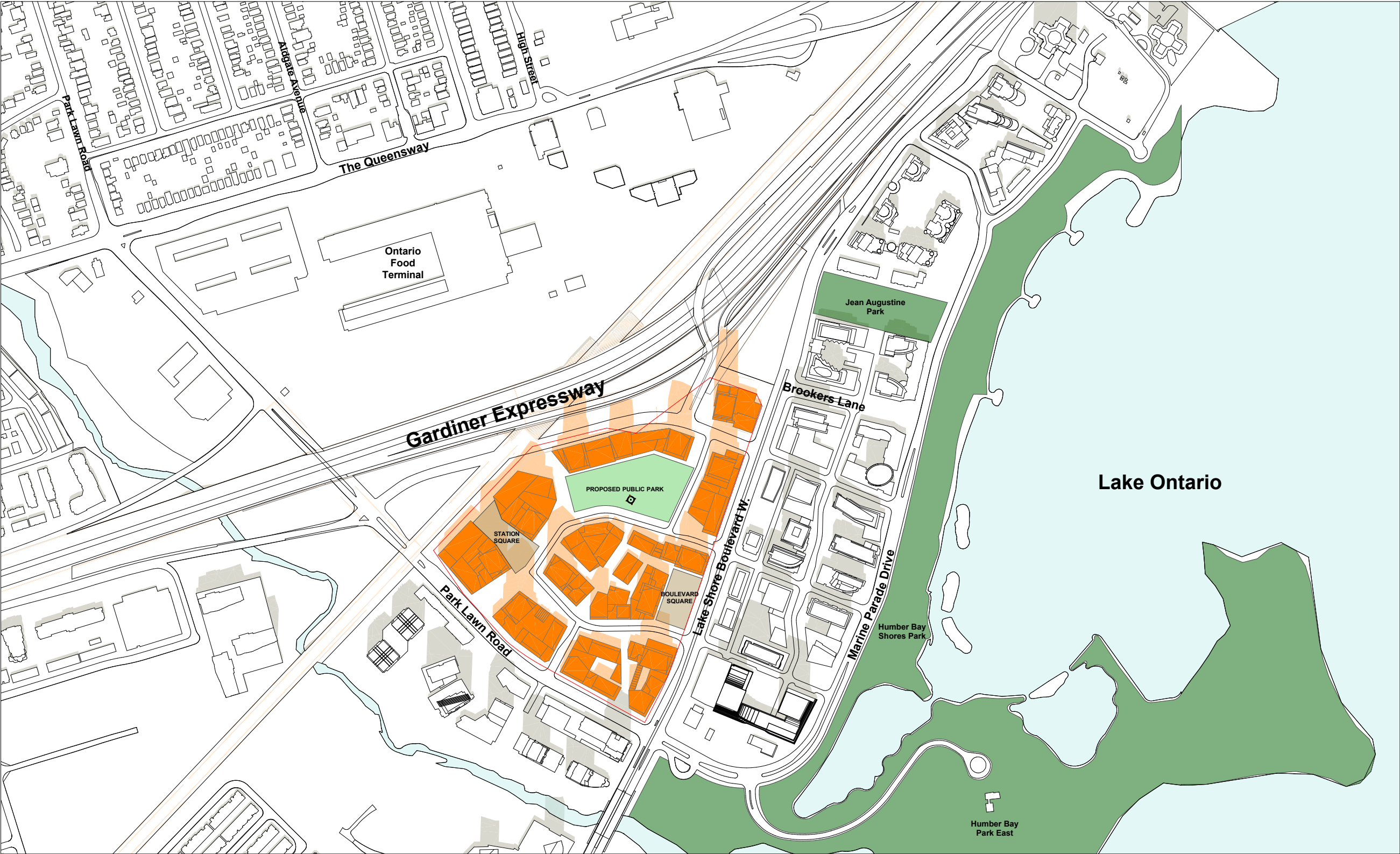


- Proposed Massing
- Net Proposed Shadows
- Existing Shadows
- Public Park
- Proposed Public Park
- Proposed Square
- Proposed Property Line

N



April 27 , 2020

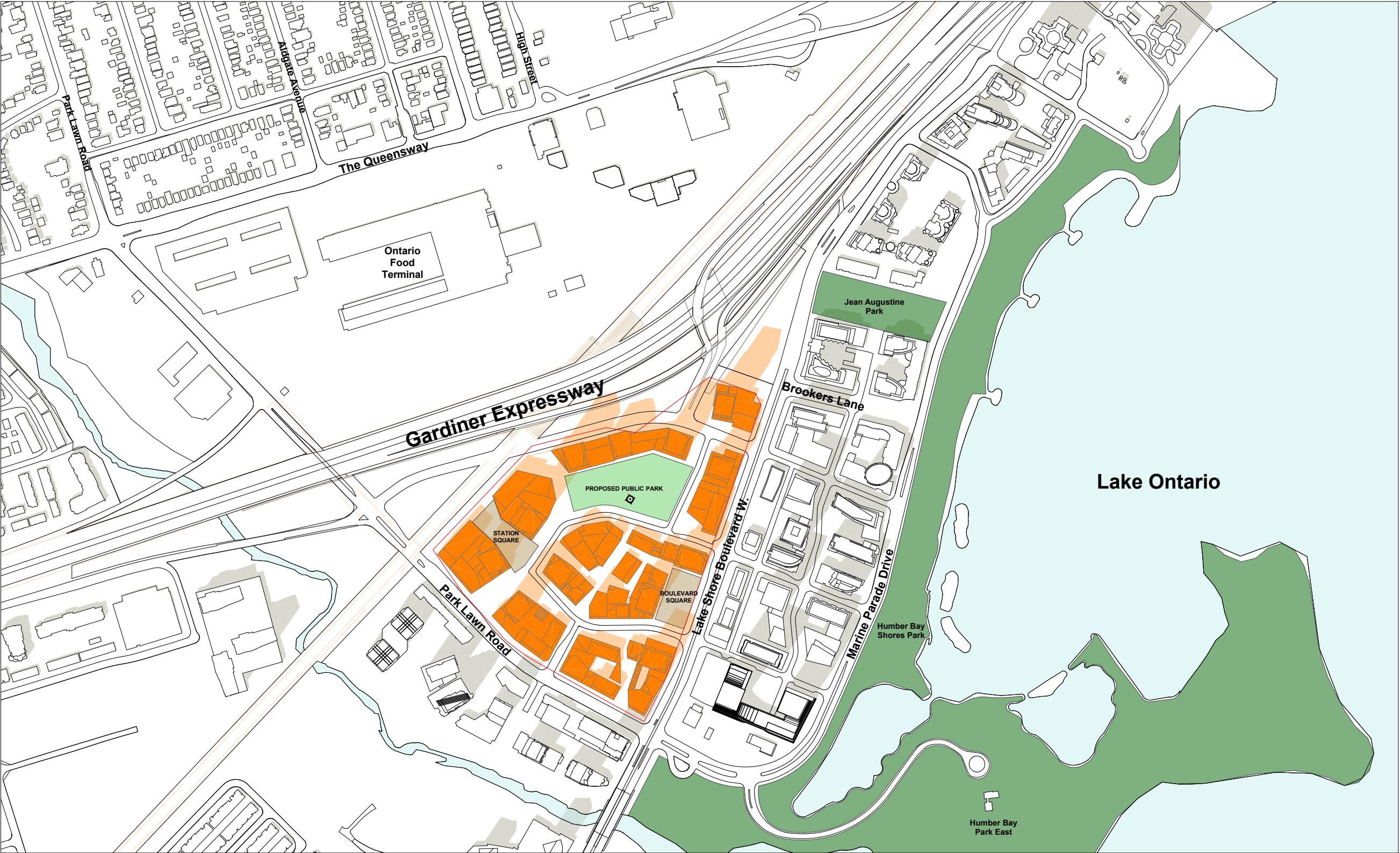


- Proposed Massing
- Net Proposed Shadows
- Existing Shadows
- Public Park
- Proposed Public Park
- Proposed Square
- Proposed Property Line

N



April 27 , 2020

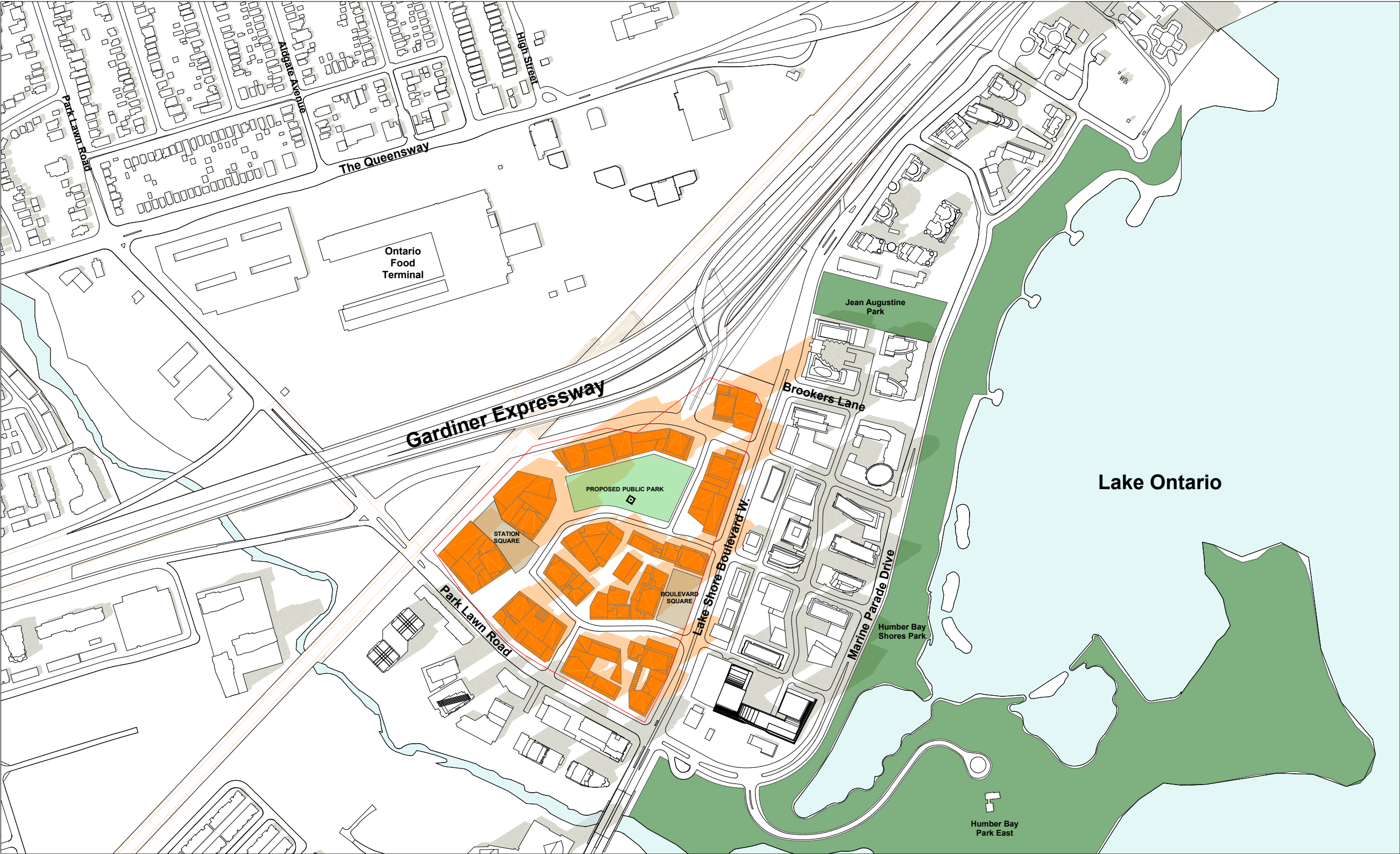


- Proposed Massing
- Net Proposed Shadows
- Existing Shadows
- Public Park
- Proposed Public Park
- Proposed Square
- Proposed Property Line

N



April 27 , 2020

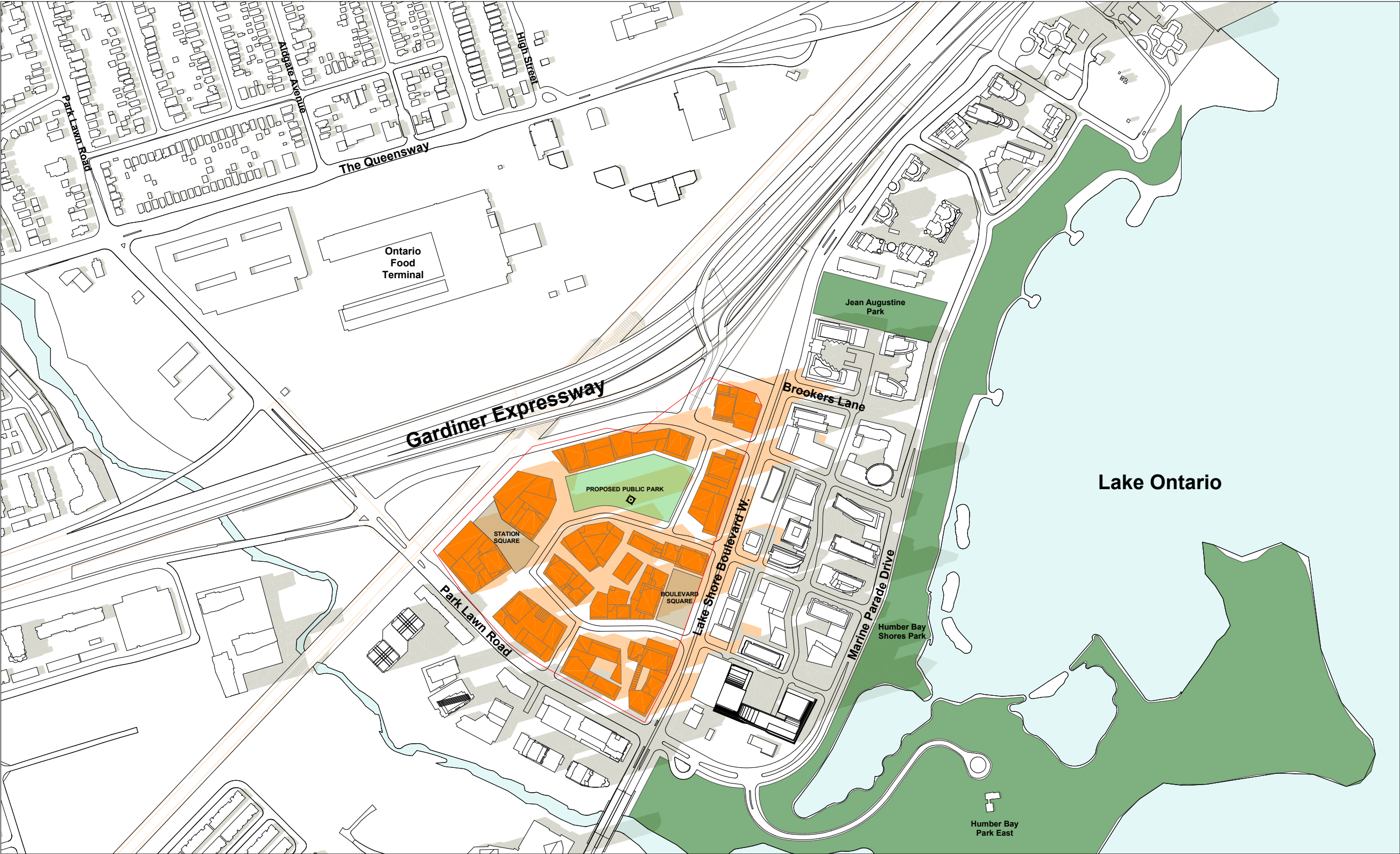


- Proposed Massing
- Net Proposed Shadows
- Existing Shadows
- Public Park
- Proposed Public Park
- Proposed Square
- Proposed Property Line

N



April 27 , 2020

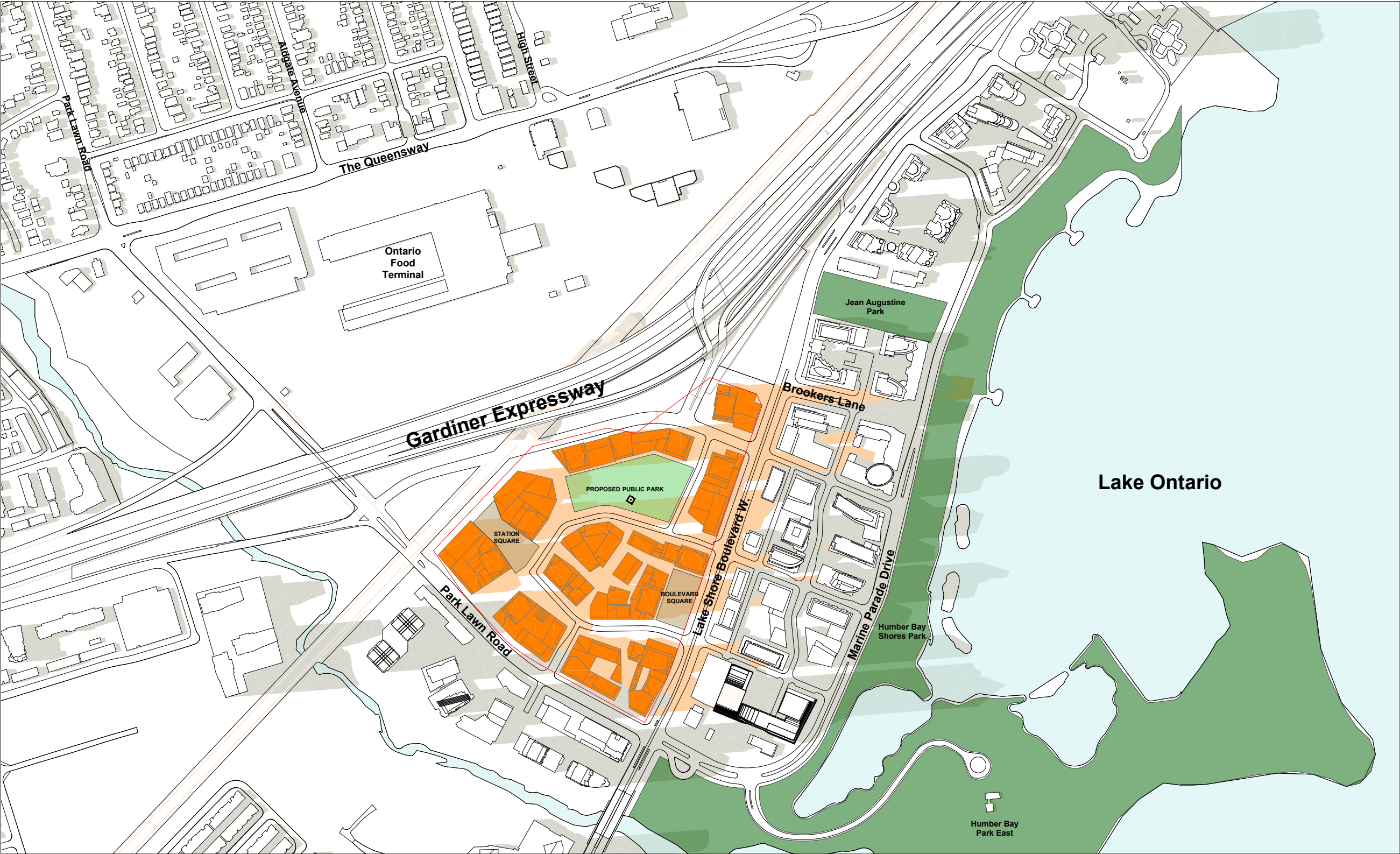


- Proposed Massing
- Net Proposed Shadows
- Existing Shadows
- Public Park
- Proposed Public Park
- Proposed Square
- Proposed Property Line

N



April 27 , 2020

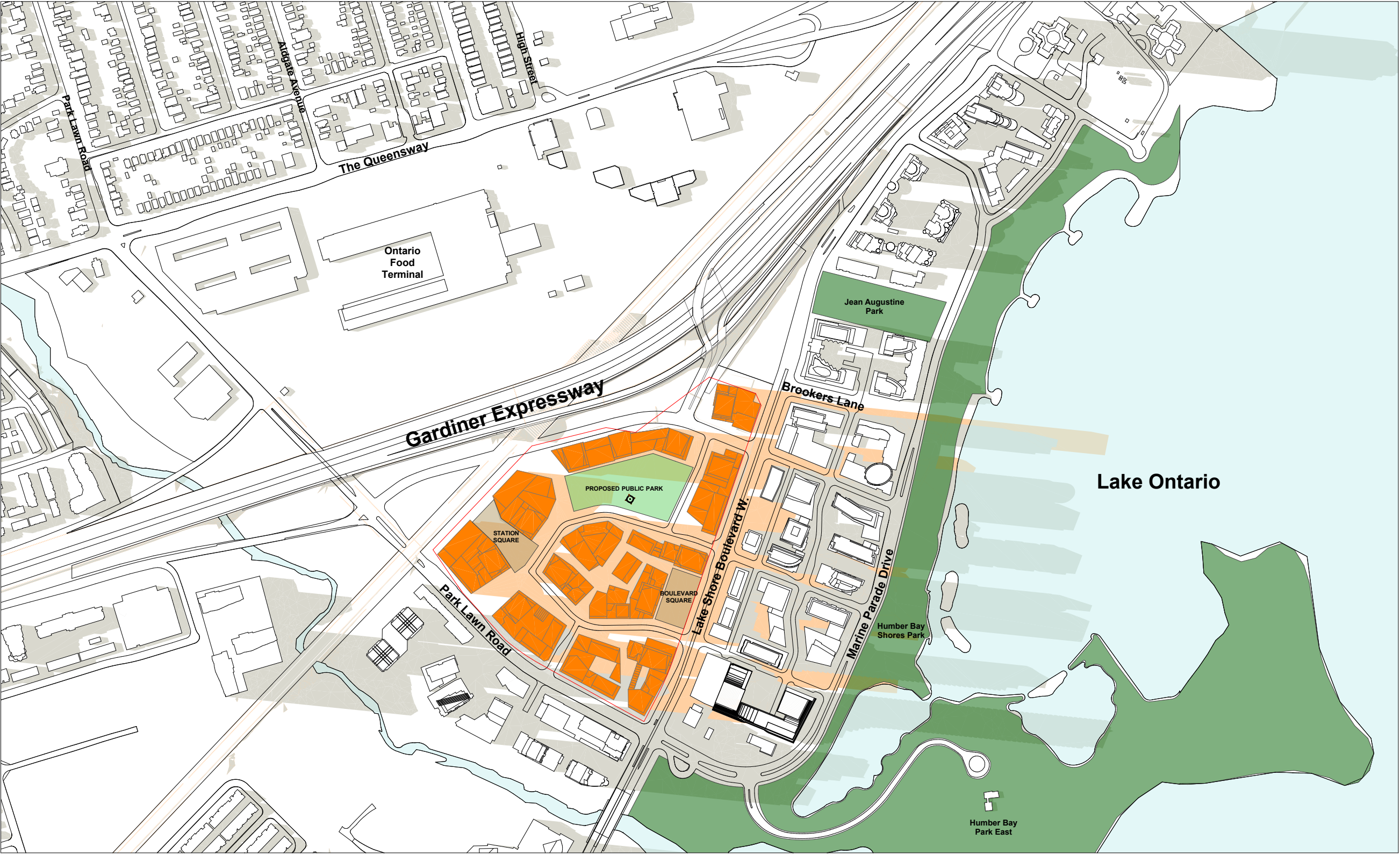


- Proposed Massing
- Net Proposed Shadows
- Existing Shadows
- Public Park
- Proposed Public Park
- Proposed Square
- Proposed Property Line

N

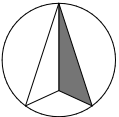


April 27 , 2020

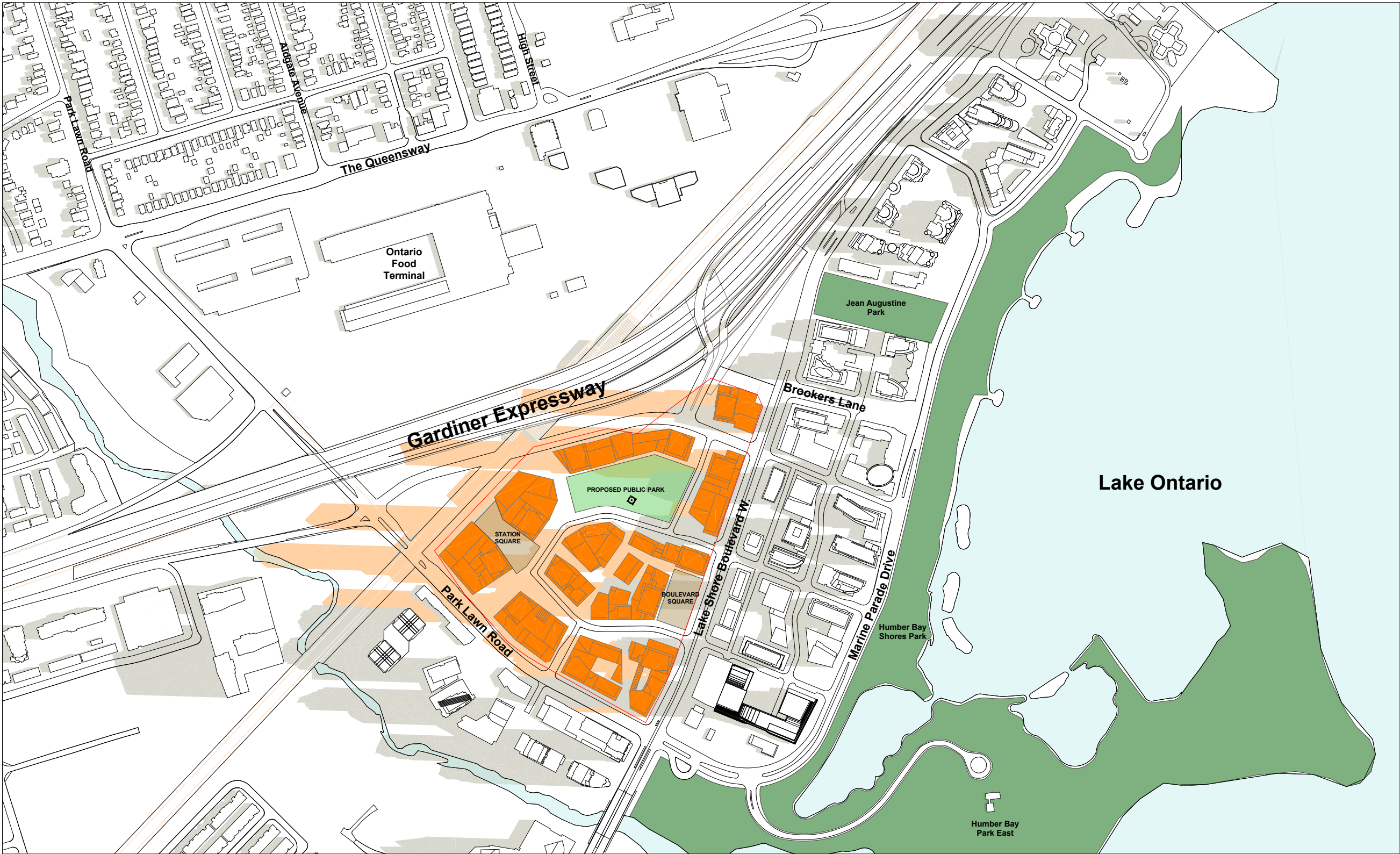


- Proposed Massing
- Net Proposed Shadows
- Existing Shadows
- Public Park
- Proposed Public Park
- Proposed Square
- Proposed Property Line

N



April 27 , 2020

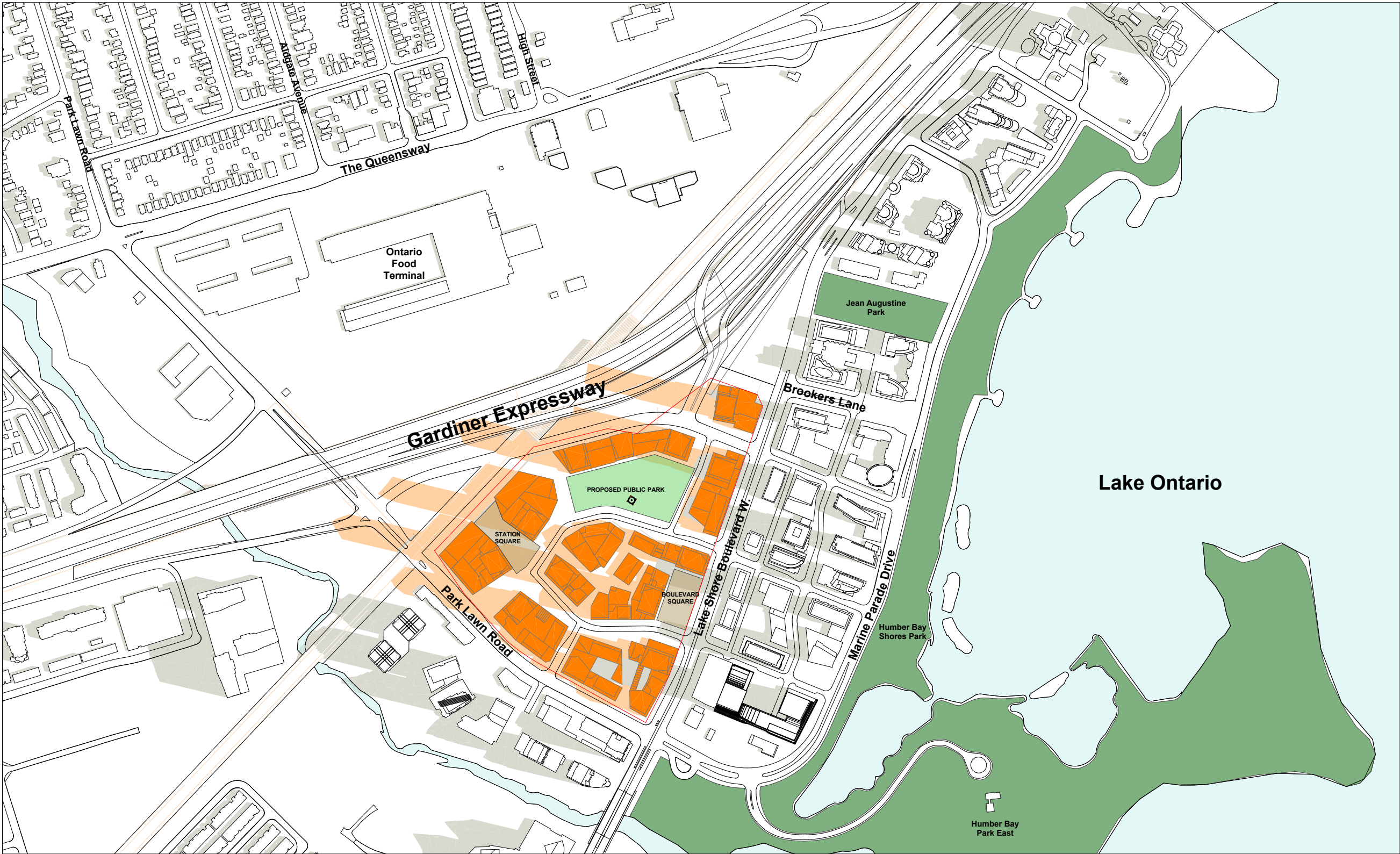


- Proposed Massing
- Net Proposed Shadows
- Existing Shadows
- Public Park
- Proposed Public Park
- Proposed Square
- Proposed Property Line

N



April 27 , 2020

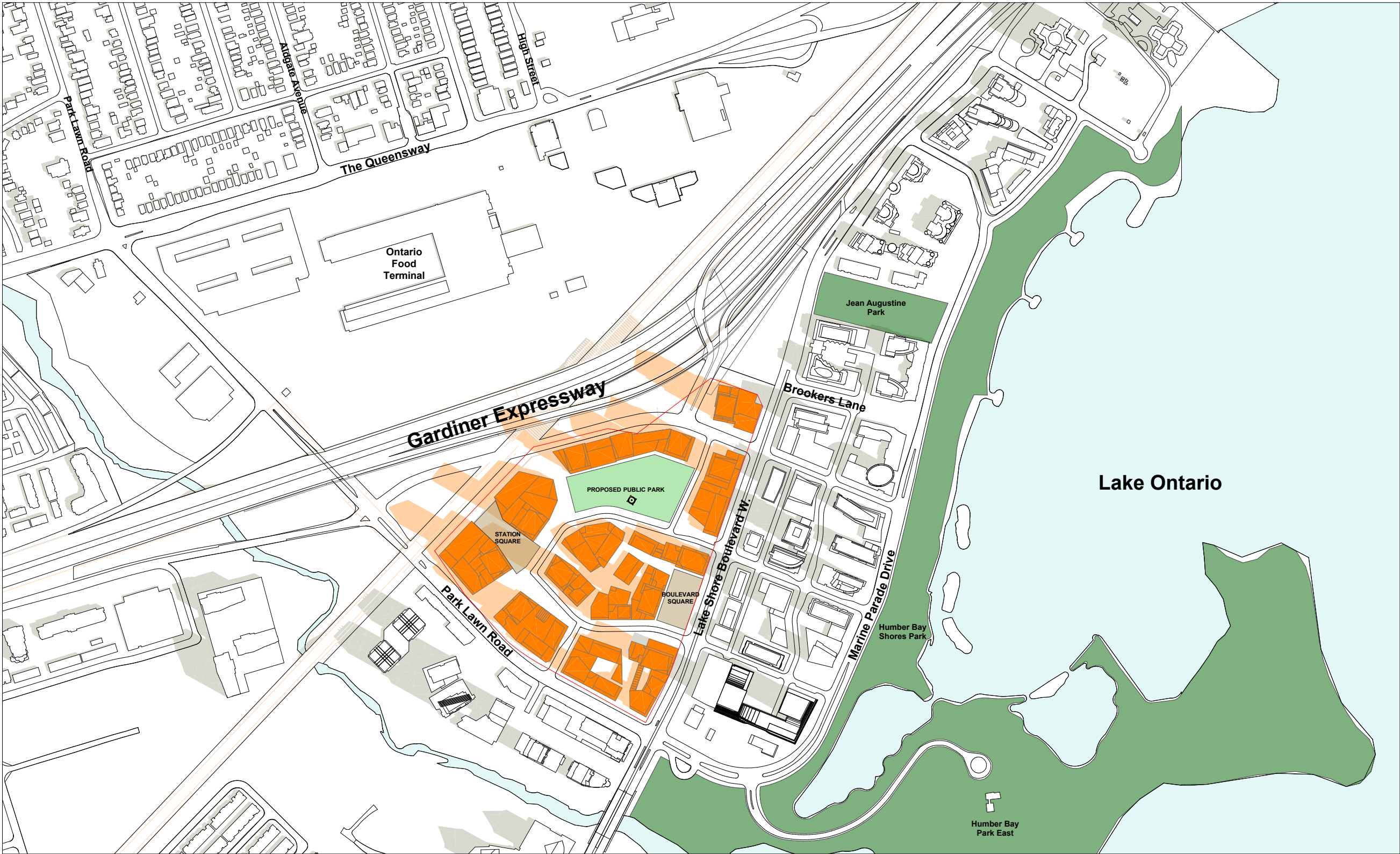


- Proposed Massing
- Net Proposed Shadows
- Existing Shadows
- Public Park
- Proposed Public Park
- Proposed Square
- Proposed Property Line

N



April 27 , 2020

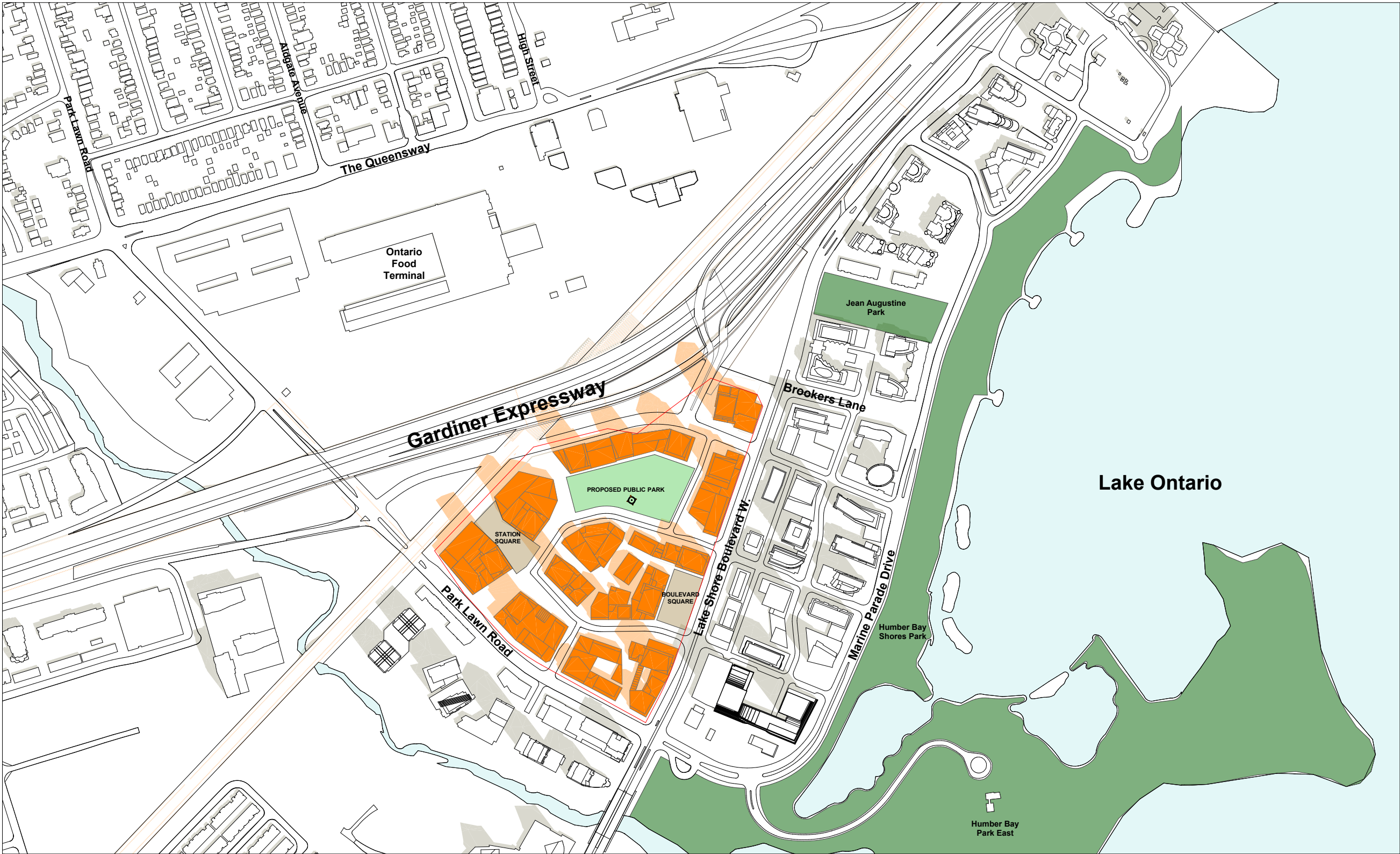


- Proposed Massing
- Net Proposed Shadows
- Existing Shadows
- Public Park
- Proposed Public Park
- Proposed Square
- Proposed Property Line

N



April 27 , 2020

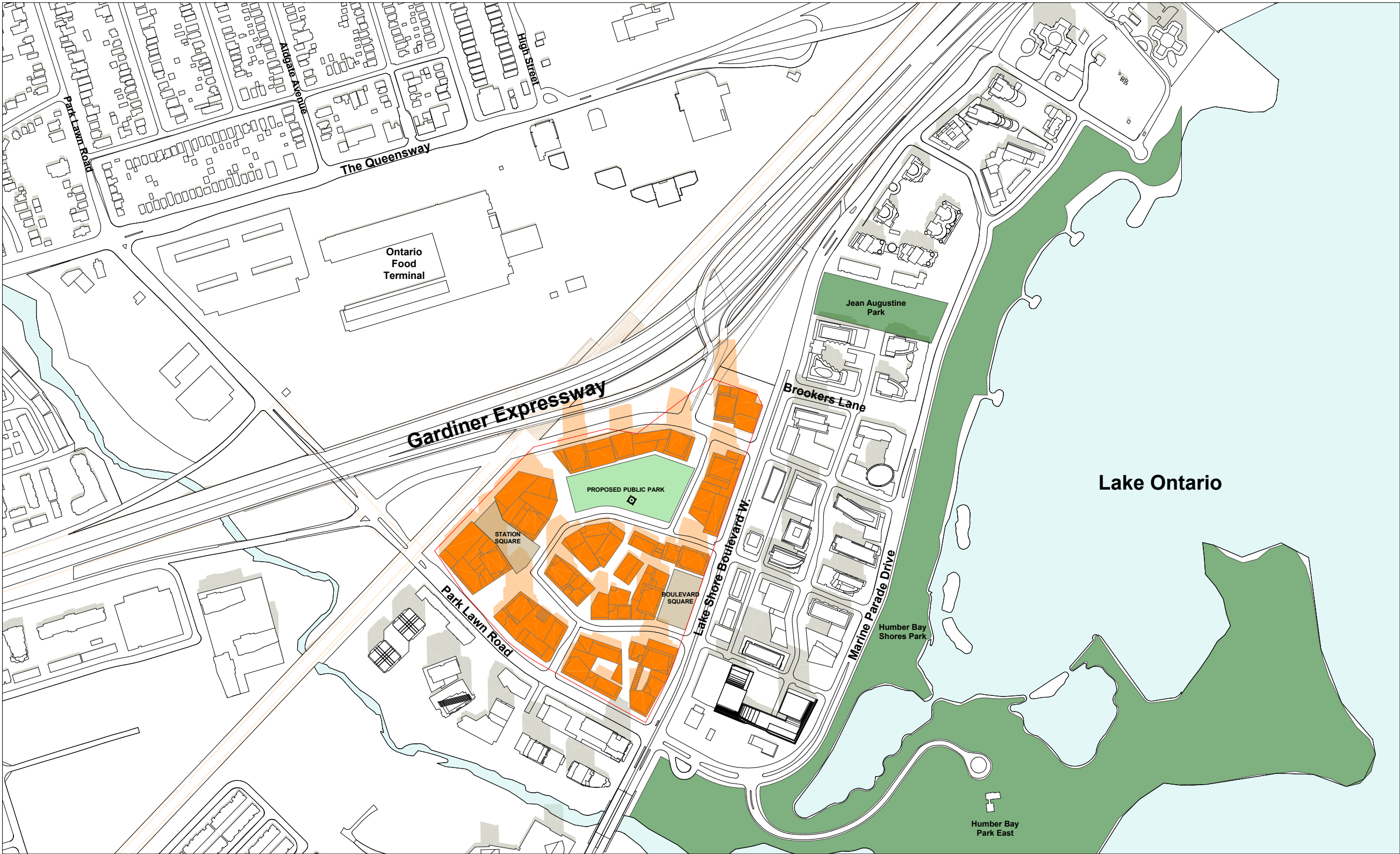


- Proposed Massing
- Net Proposed Shadows
- Existing Shadows
- Public Park
- Proposed Public Park
- Proposed Square
- Proposed Property Line

N



April 27 , 2020

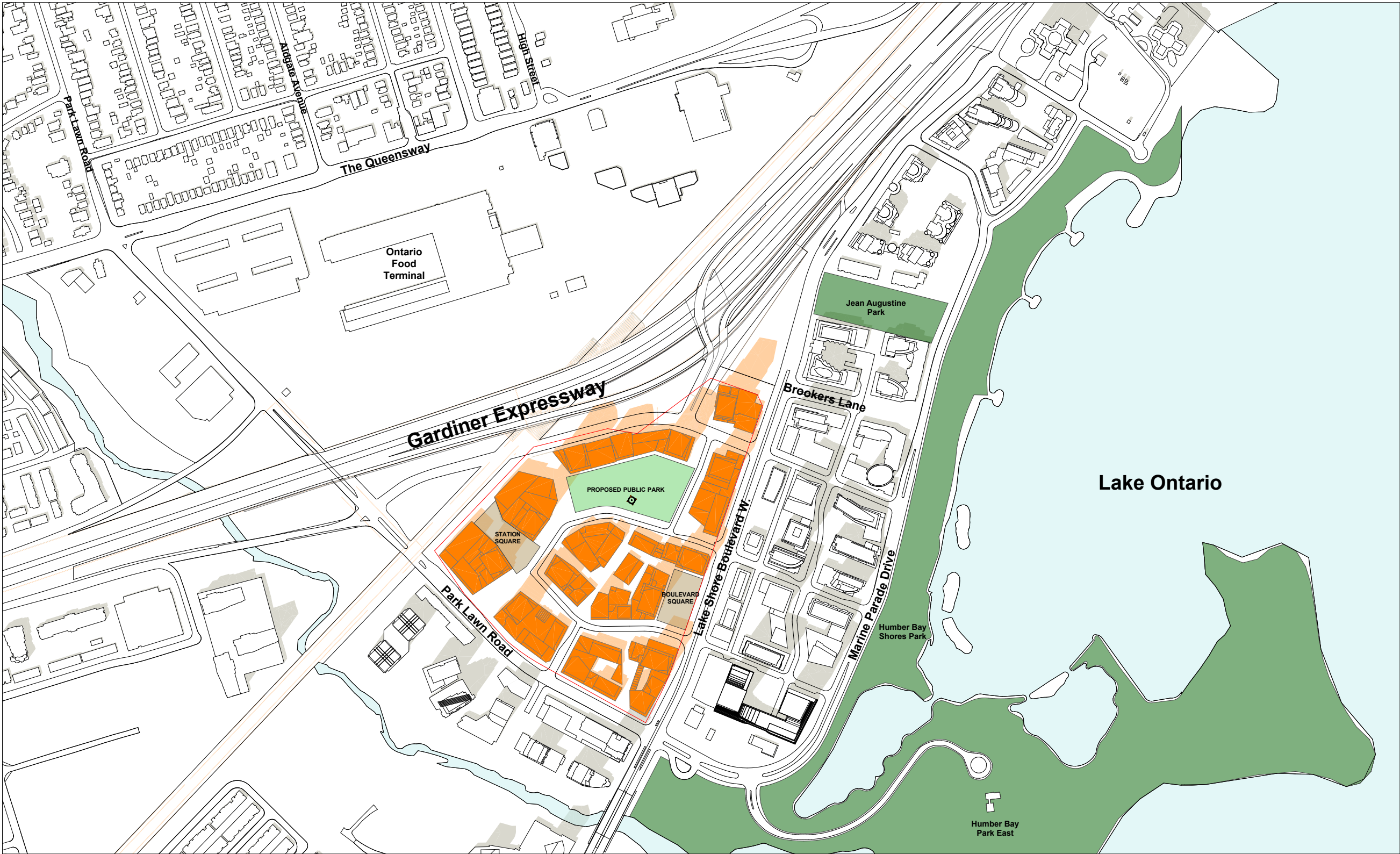


- Proposed Massing
- Net Proposed Shadows
- Existing Shadows
- Public Park
- Proposed Public Park
- Proposed Square
- Proposed Property Line

N



April 27 , 2020

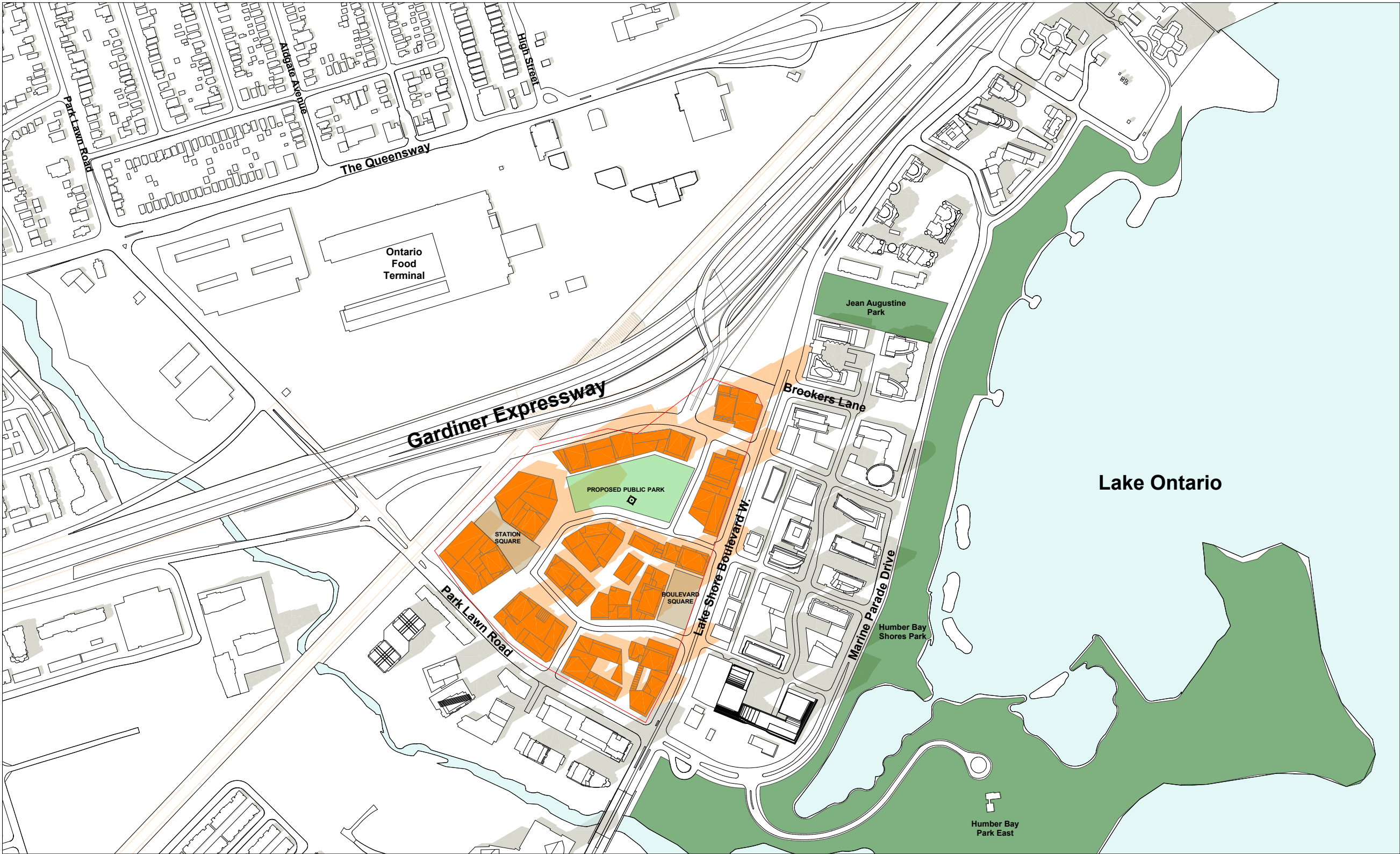


- Proposed Massing
- Net Proposed Shadows
- Existing Shadows
- Public Park
- Proposed Public Park
- Proposed Square
- Proposed Property Line

N



April 27 , 2020



- Proposed Massing
- Net Proposed Shadows
- Existing Shadows
- Public Park
- Proposed Public Park
- Proposed Square
- Proposed Property Line

N

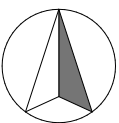


April 27 , 2020

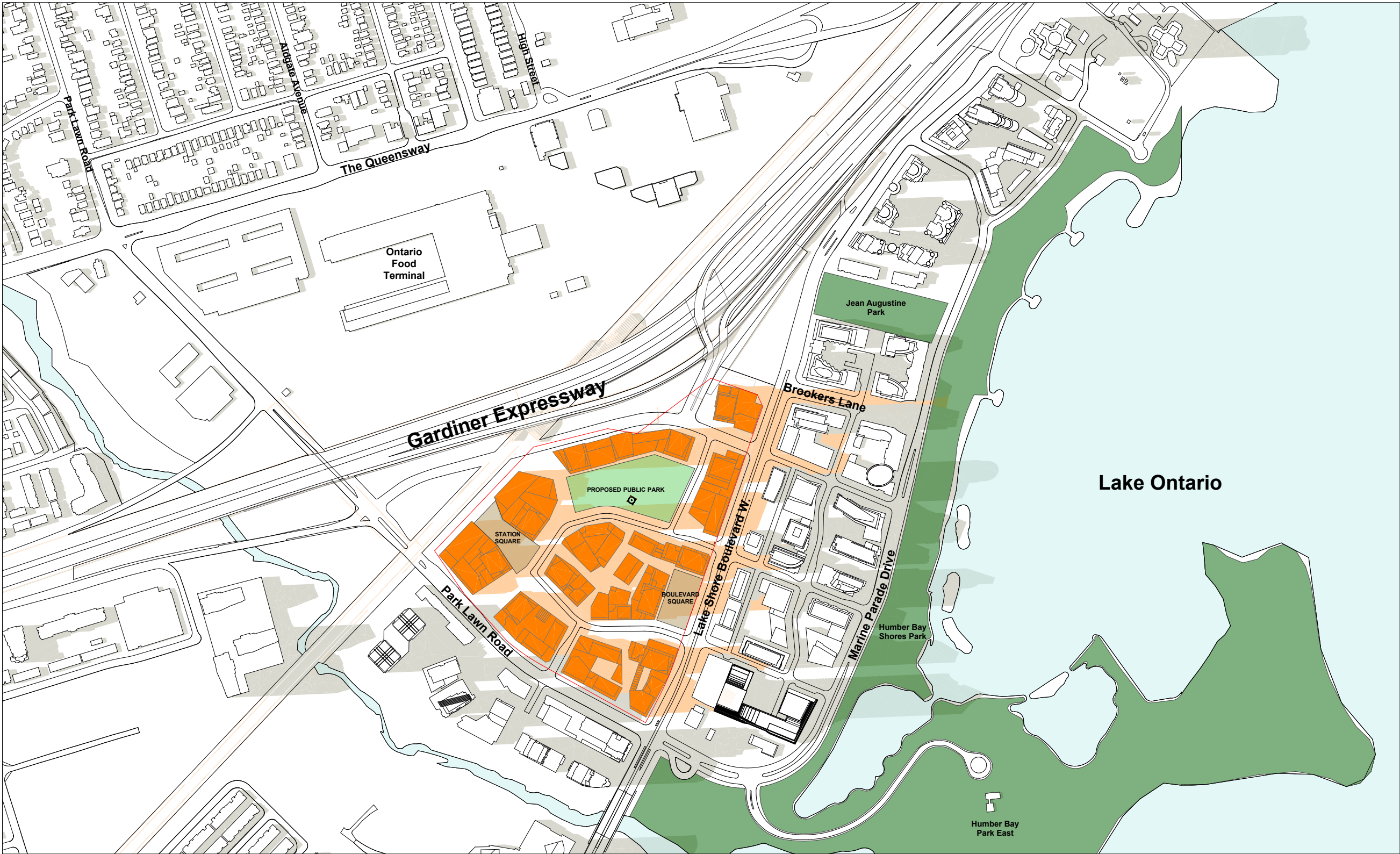


- Proposed Massing
- Net Proposed Shadows
- Existing Shadows
- Public Park
- Proposed Public Park
- Proposed Square
- Proposed Property Line

N

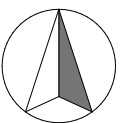


April 27 , 2020

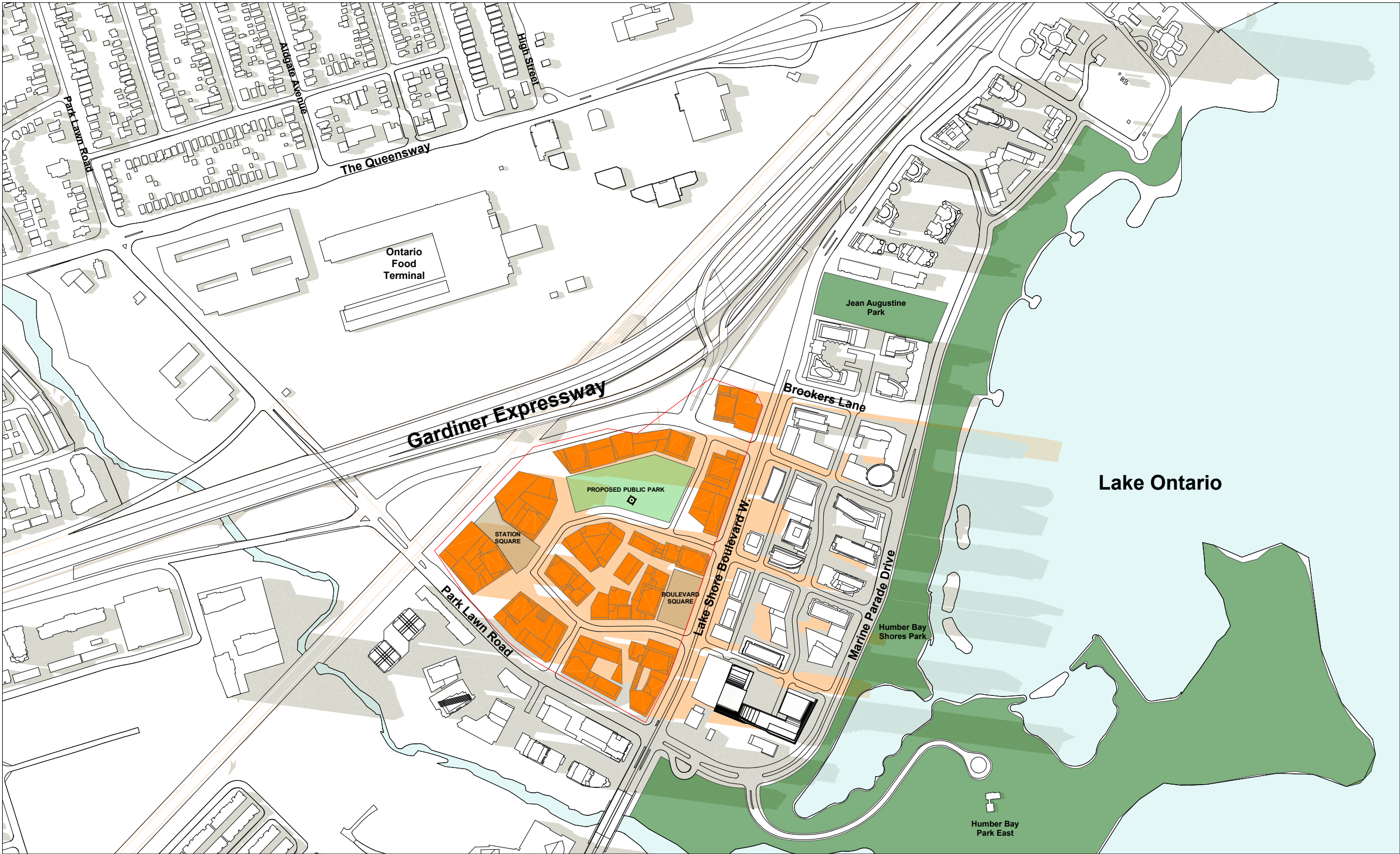


- Proposed Massing
- Net Proposed Shadows
- Existing Shadows
- Public Park
- Proposed Public Park
- Proposed Square
- Proposed Property Line

N



April 27 , 2020

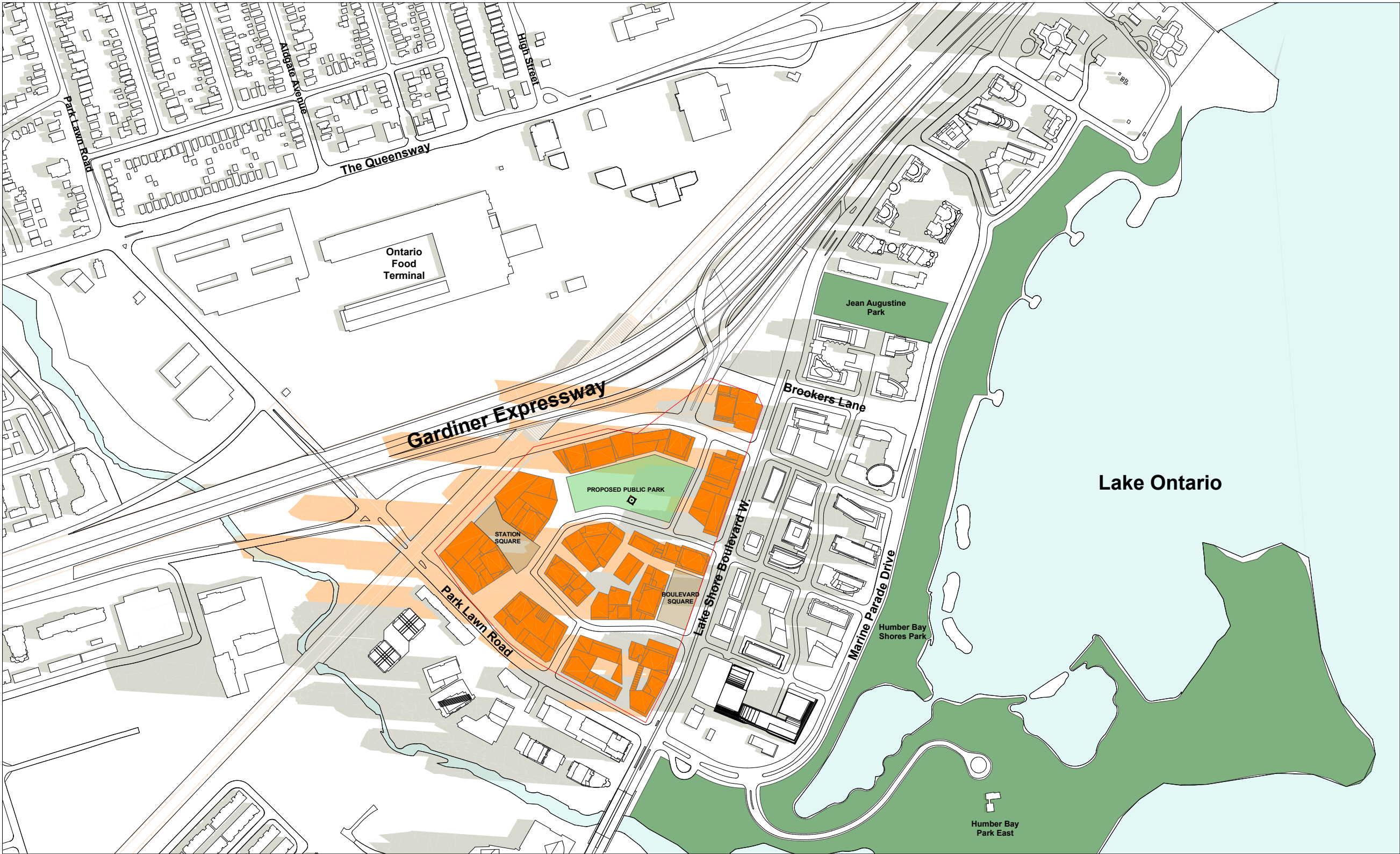


- Proposed Massing
- Net Proposed Shadows
- Existing Shadows
- Public Park
- Proposed Public Park
- Proposed Square
- Proposed Property Line

N



April 27 , 2020

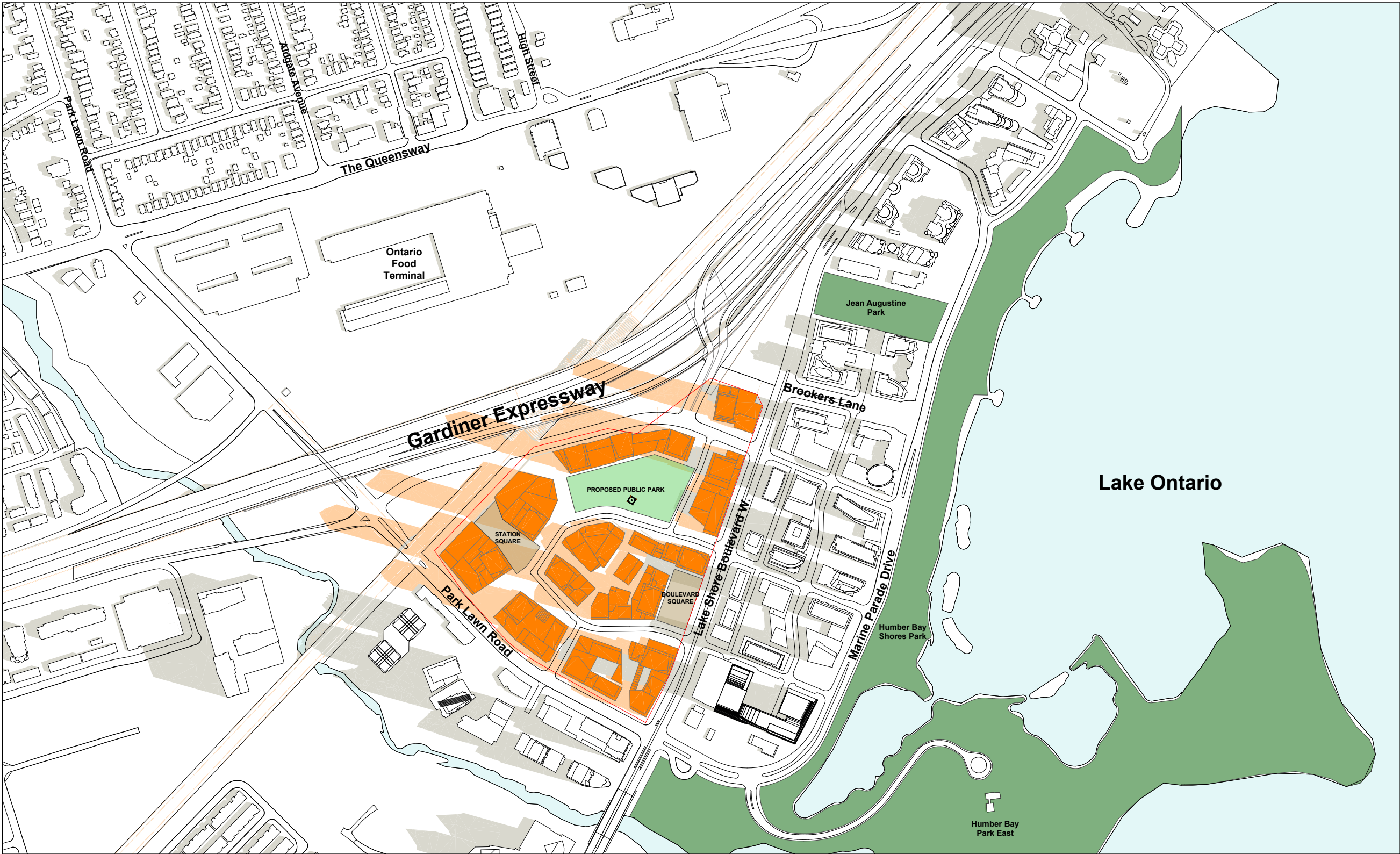


- Proposed Massing
- Net Proposed Shadows
- Existing Shadows
- Public Park
- Proposed Public Park
- Proposed Square
- Proposed Property Line

N

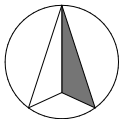


April 27 , 2020



- Proposed Massing
- Net Proposed Shadows
- Existing Shadows
- Public Park
- Proposed Public Park
- Proposed Square
- Proposed Property Line

N



April 27 , 2020

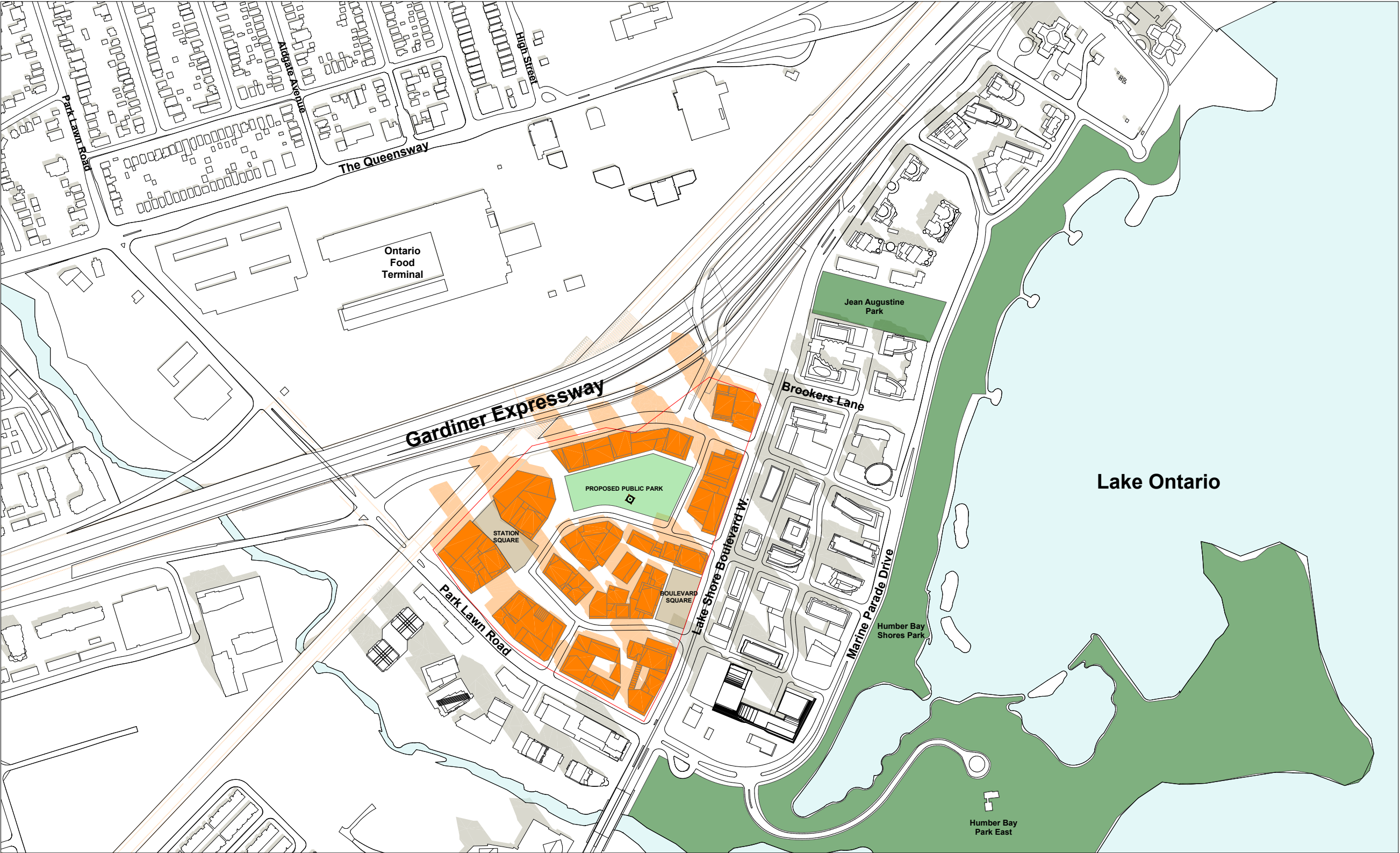


- Proposed Massing
- Net Proposed Shadows
- Existing Shadows
- Public Park
- Proposed Public Park
- Proposed Square
- Proposed Property Line

N



April 27 , 2020

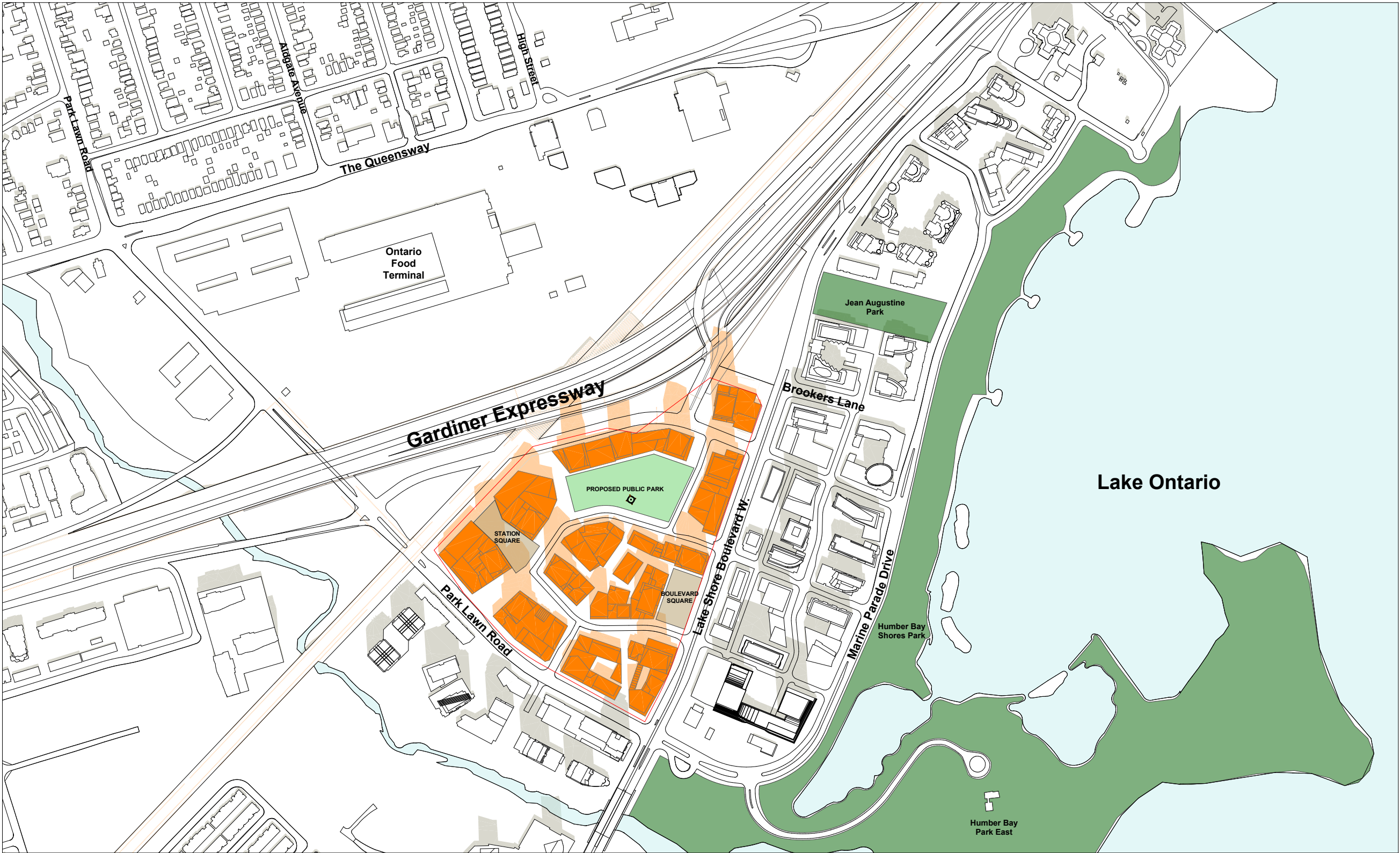


- Proposed Massing
- Net Proposed Shadows
- Existing Shadows
- Public Park
- Proposed Public Park
- Proposed Square
- Proposed Property Line

N

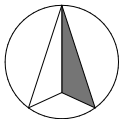


April 27 , 2020

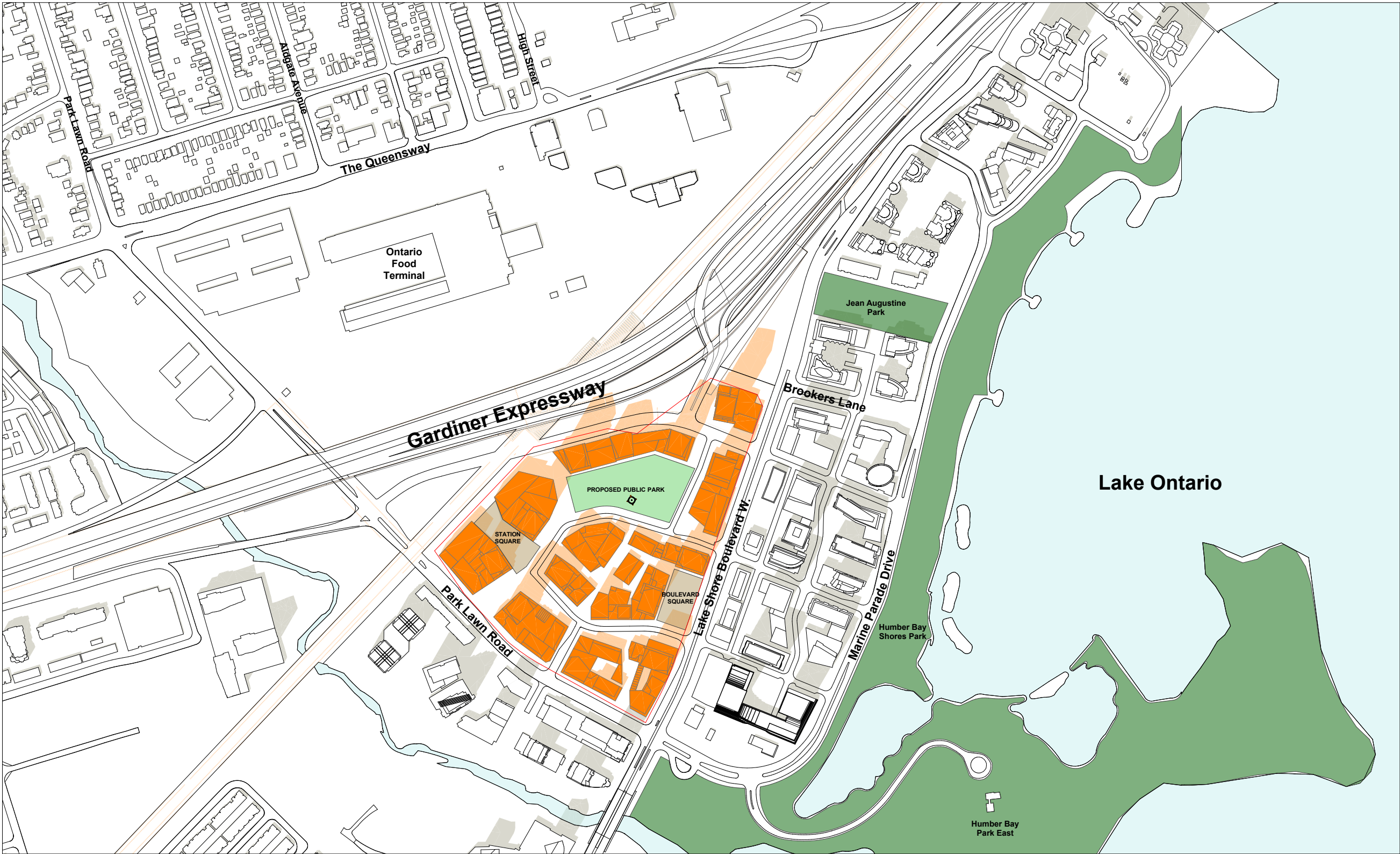


- Proposed Massing
- Net Proposed Shadows
- Existing Shadows
- Public Park
- Proposed Public Park
- Proposed Square
- Proposed Property Line

N



April 27 , 2020

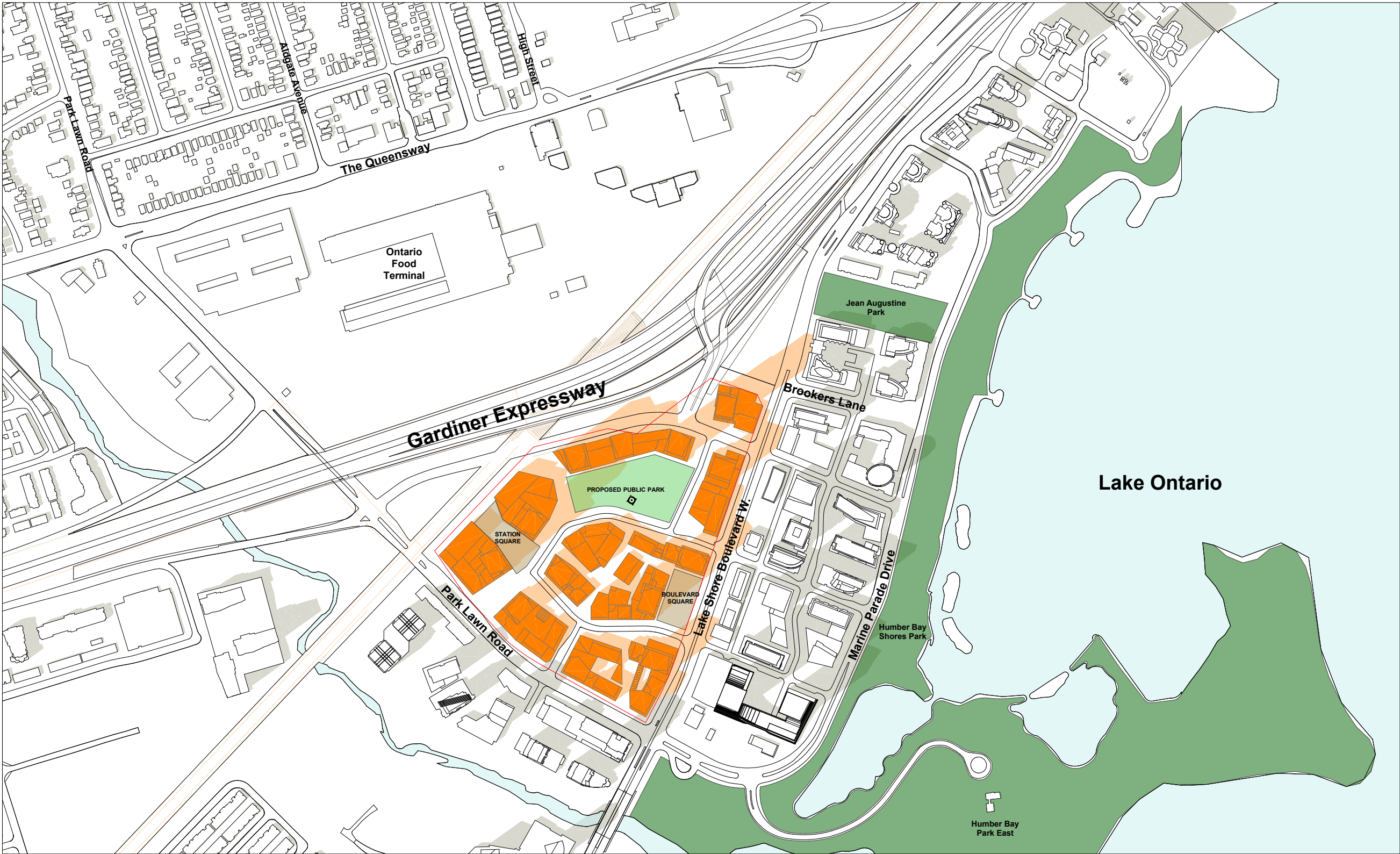


- Proposed Massing
- Net Proposed Shadows
- Existing Shadows
- Public Park
- Proposed Public Park
- Proposed Square
- Proposed Property Line

N

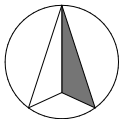


April 27 , 2020

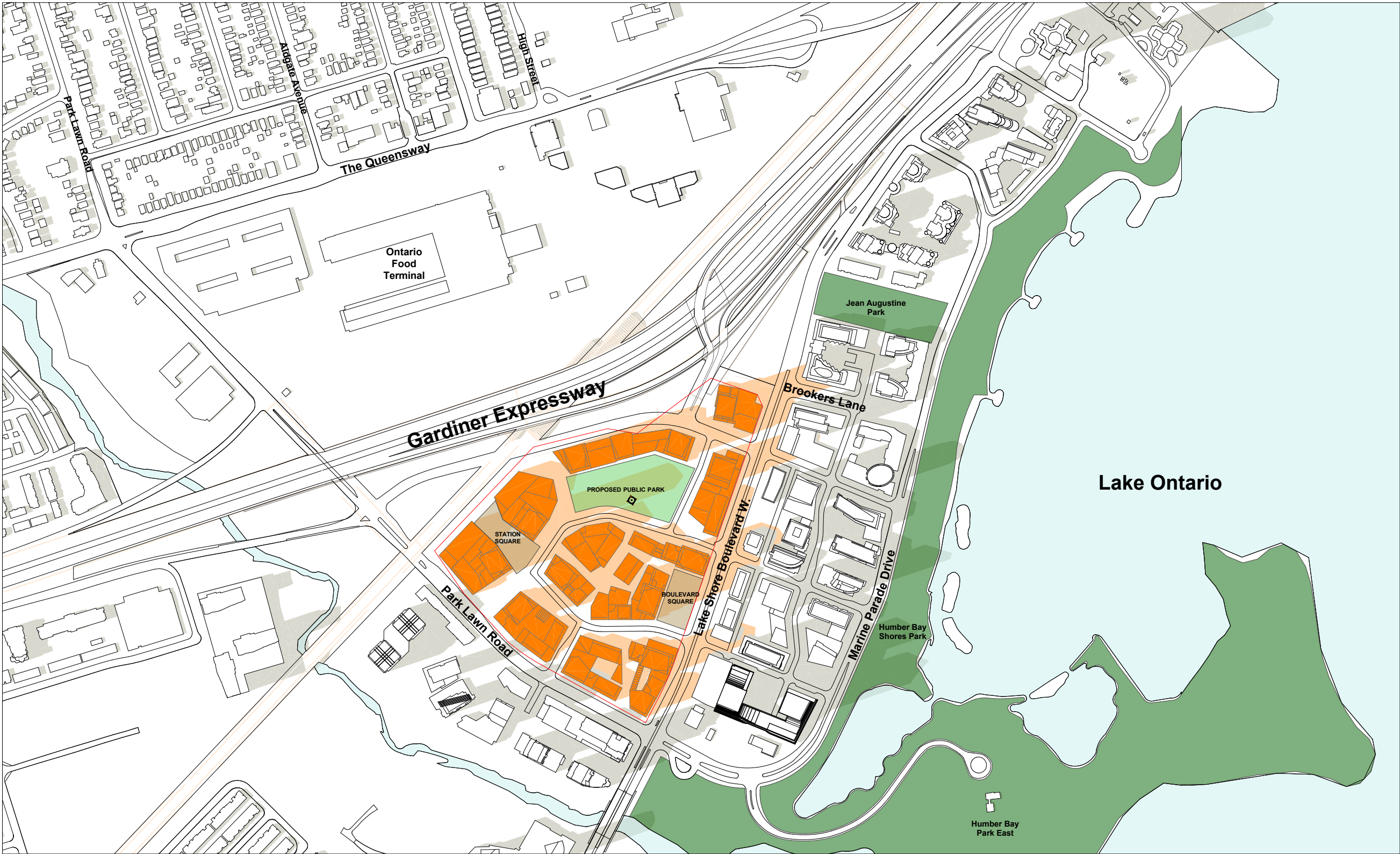


- Proposed Massing
- Net Proposed Shadows
- Existing Shadows
- Public Park
- Proposed Public Park
- Proposed Square
- Proposed Property Line

N



April 27 , 2020

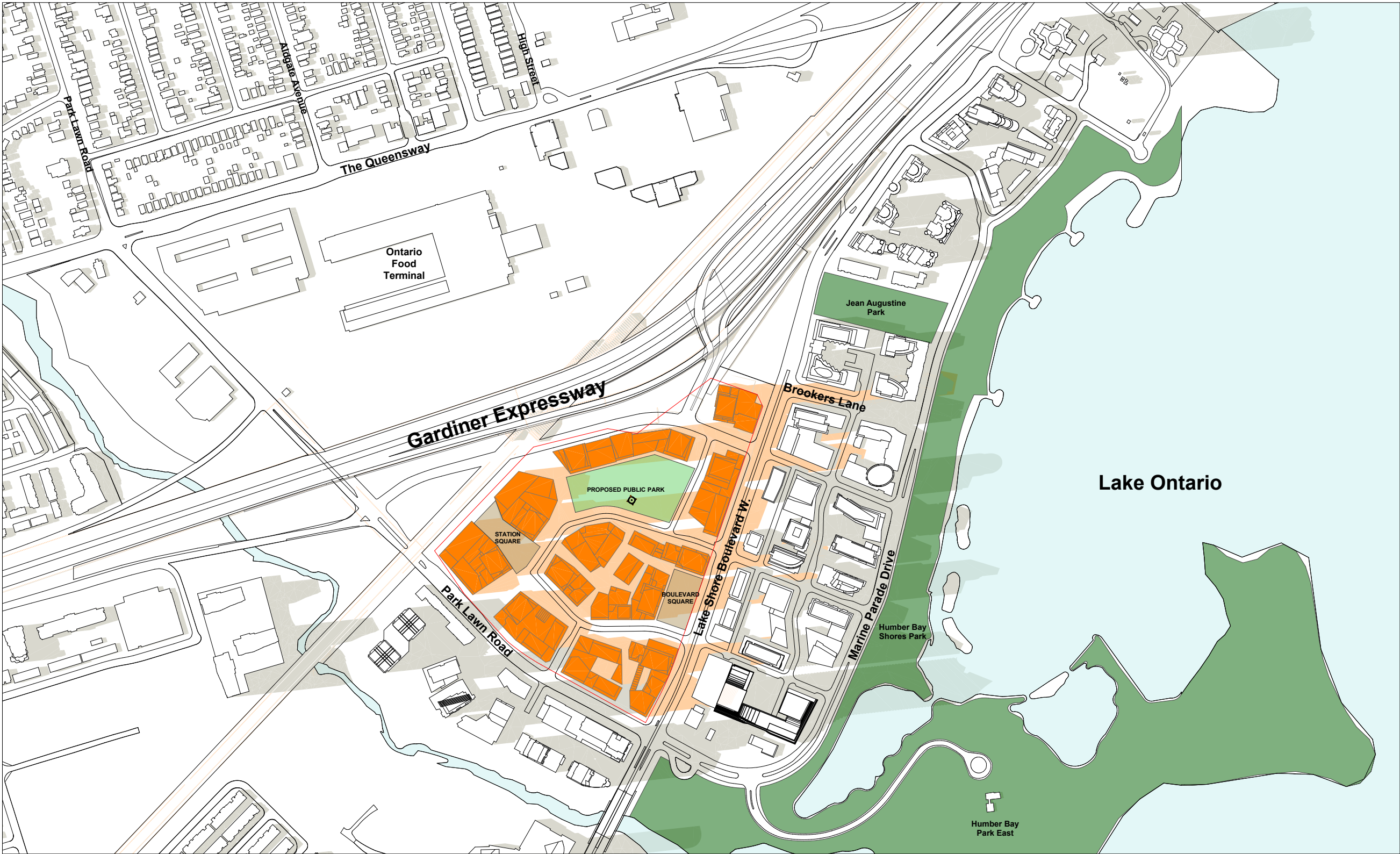


- Proposed Massing
- Net Proposed Shadows
- Existing Shadows
- Public Park
- Proposed Public Park
- Proposed Square
- Proposed Property Line

N

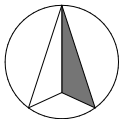


April 27 , 2020

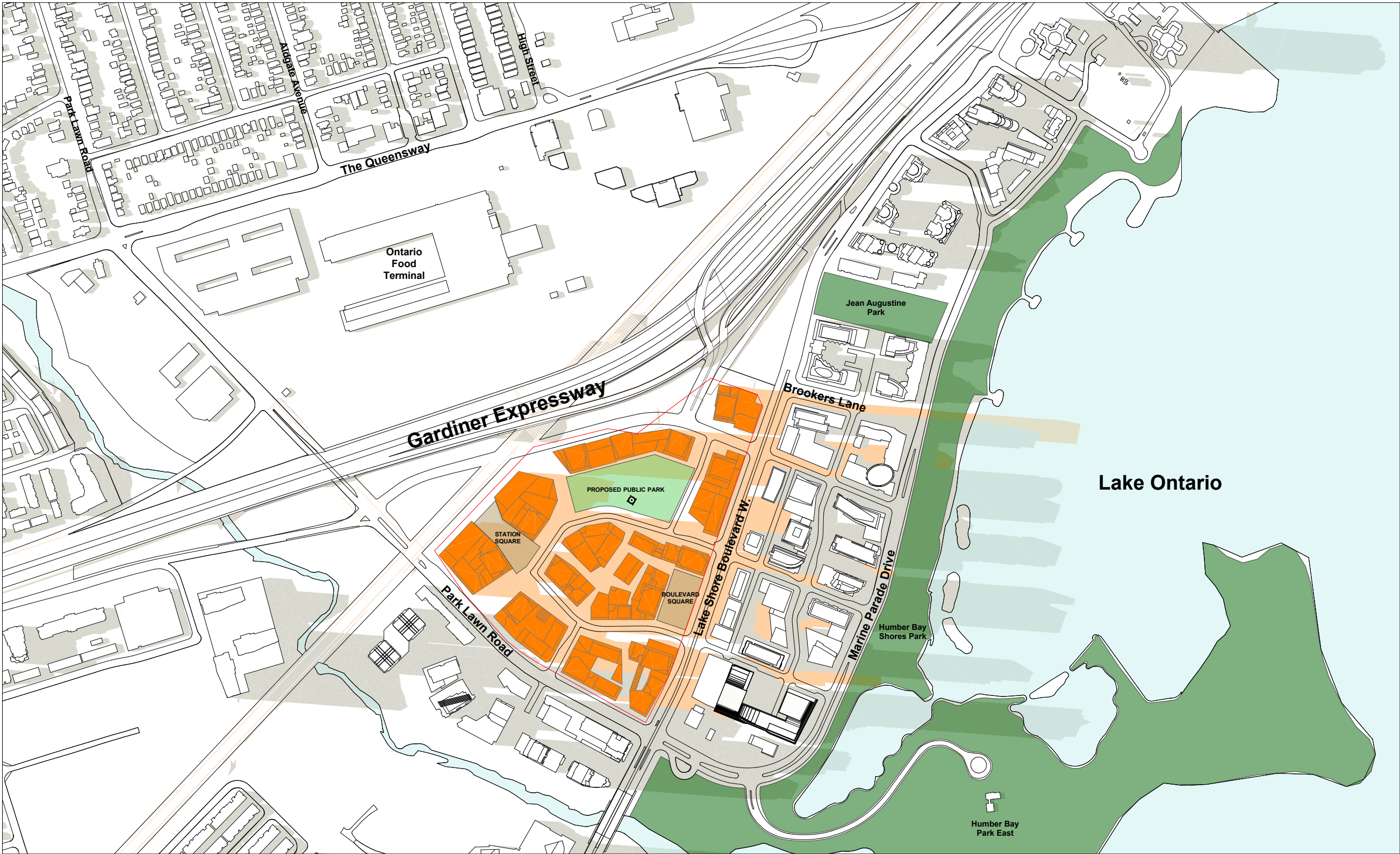


- Proposed Massing
- Net Proposed Shadows
- Existing Shadows
- Public Park
- Proposed Public Park
- Proposed Square
- Proposed Property Line

N



April 27 , 2020

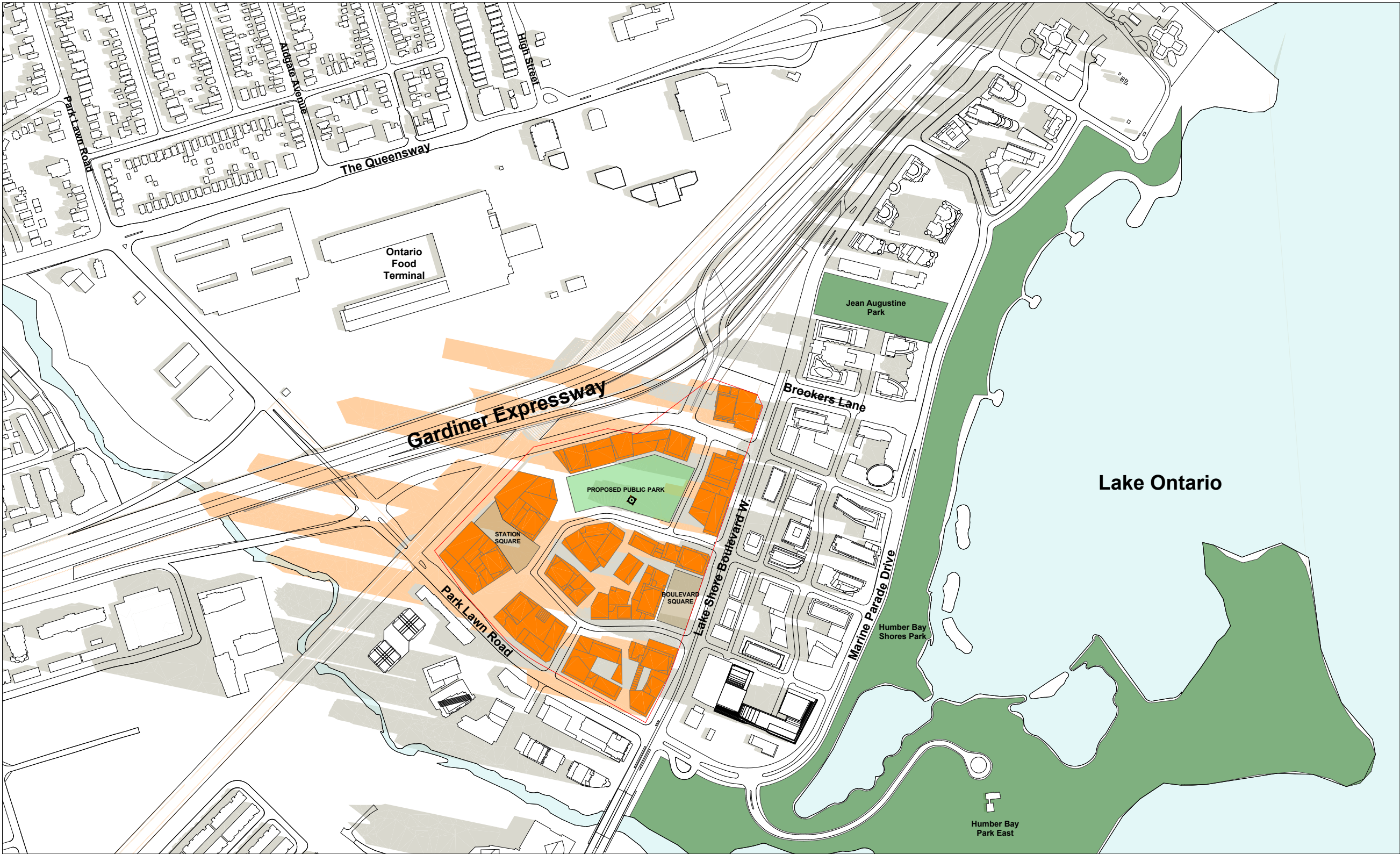


- Proposed Massing
- Net Proposed Shadows
- Existing Shadows
- Public Park
- Proposed Public Park
- Proposed Square
- Proposed Property Line

N

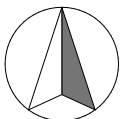


April 27 , 2020

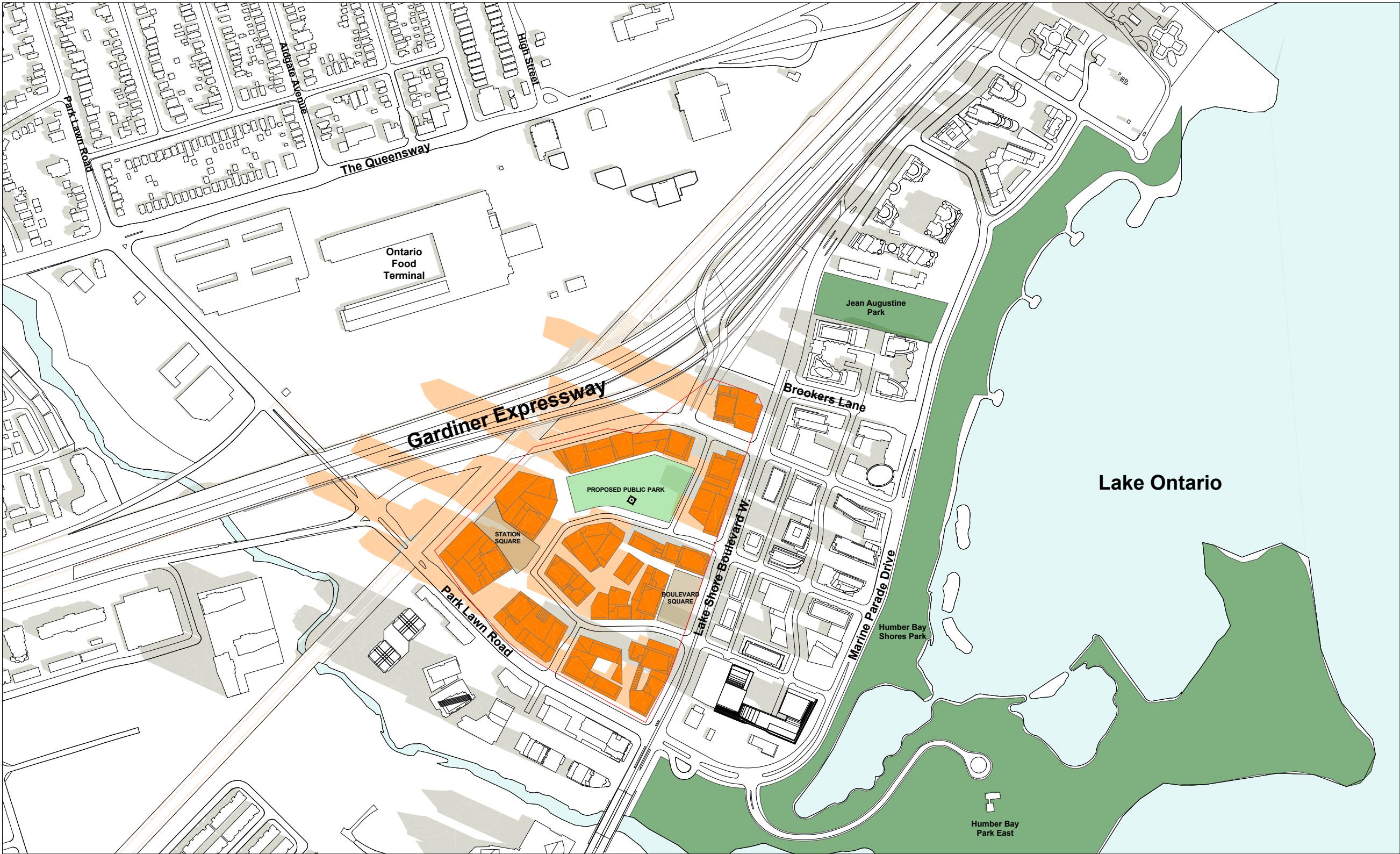


- Proposed Massing
- Net Proposed Shadows
- Existing Shadows
- Public Park
- Proposed Public Park
- Proposed Square
- Proposed Property Line

N

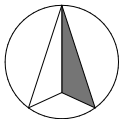


April 27 , 2020

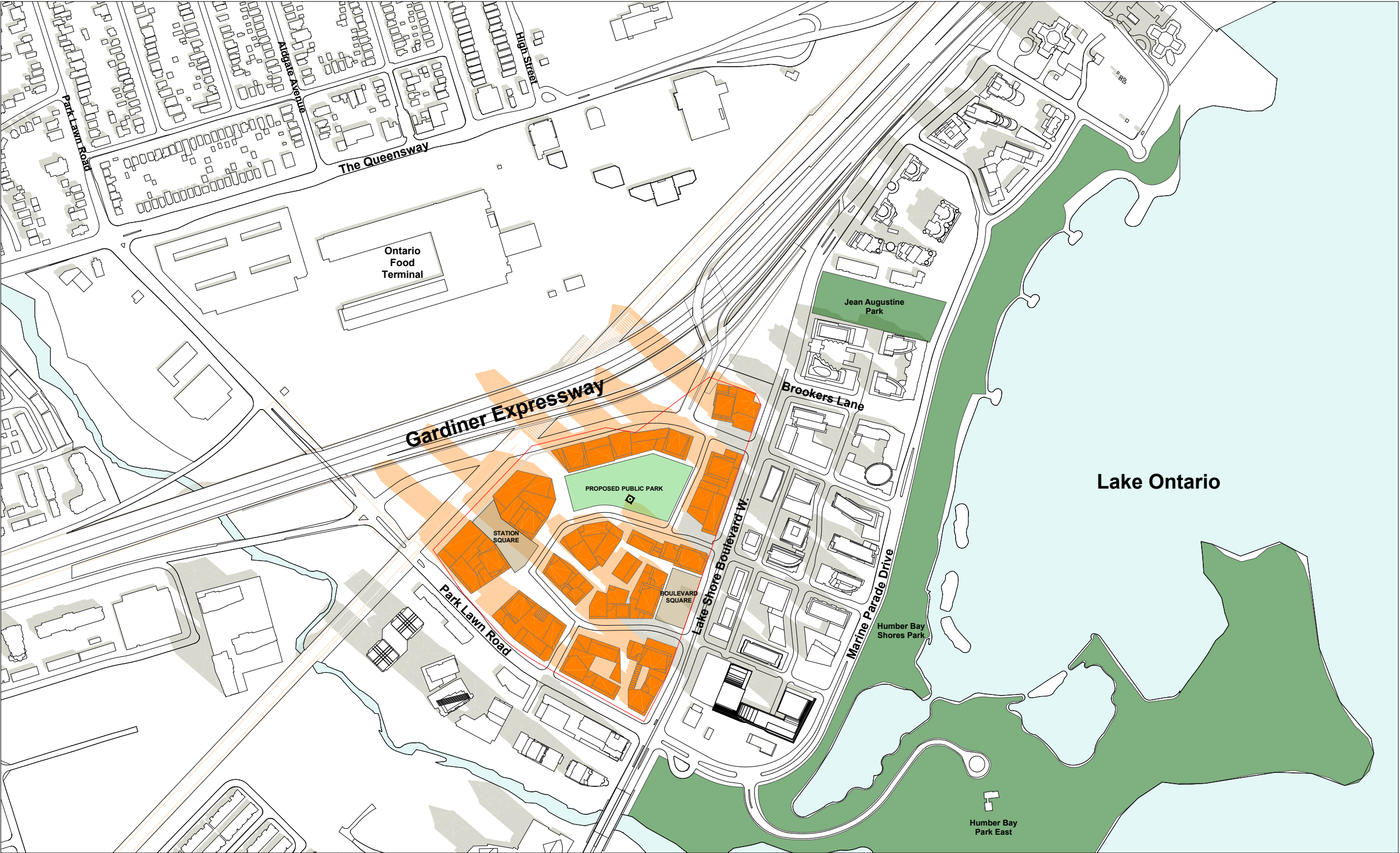


- Proposed Massing
- Net Proposed Shadows
- Existing Shadows
- Public Park
- Proposed Public Park
- Proposed Square
- Proposed Property Line

N



April 27 , 2020



- Proposed Massing
- Net Proposed Shadows
- Existing Shadows
- Public Park
- Proposed Public Park
- Proposed Square
- Proposed Property Line

N

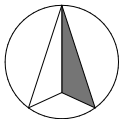


April 27 , 2020

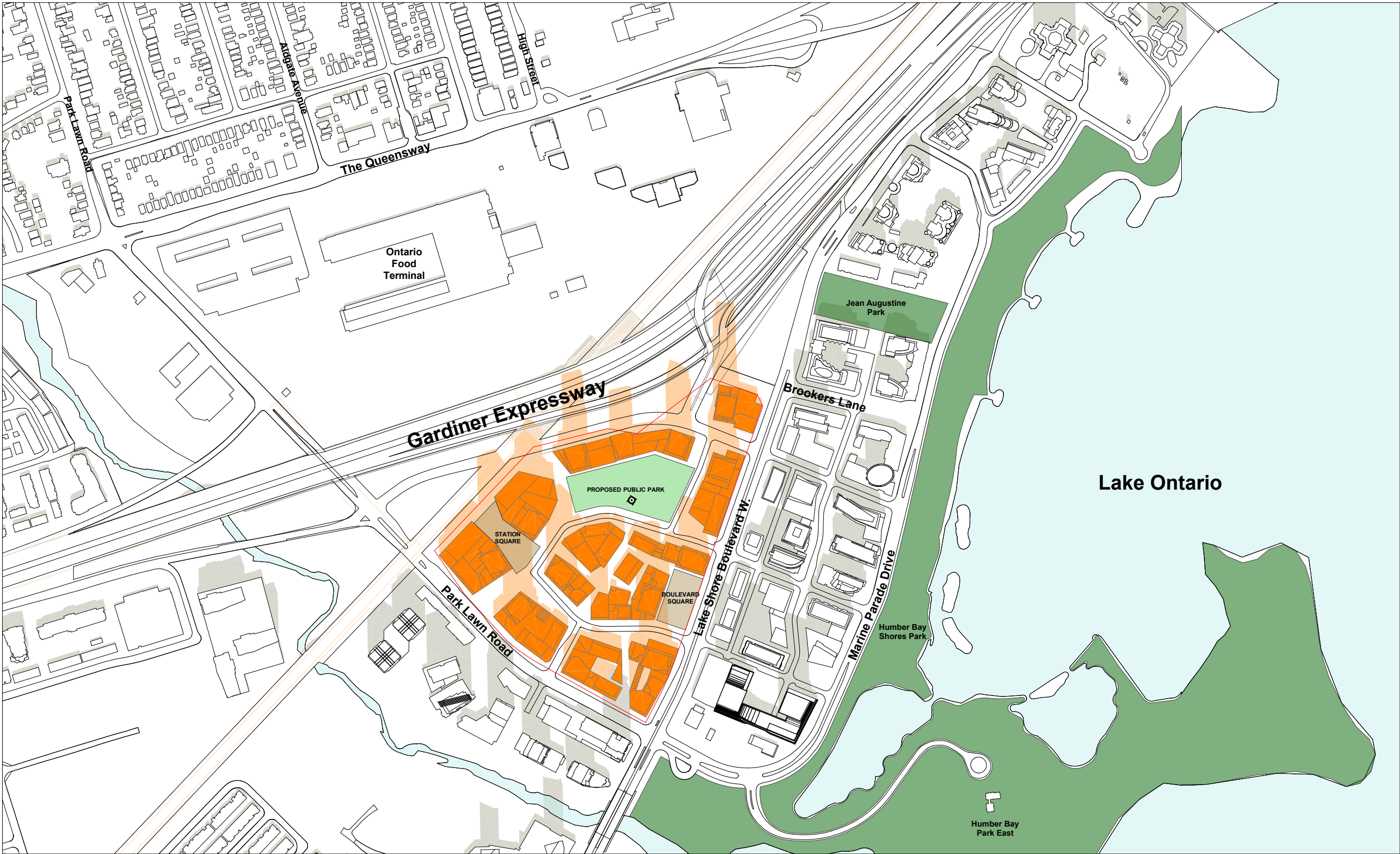


- Proposed Massing
- Net Proposed Shadows
- Existing Shadows
- Public Park
- Proposed Public Park
- Proposed Square
- Proposed Property Line

N

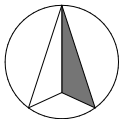


April 27 , 2020

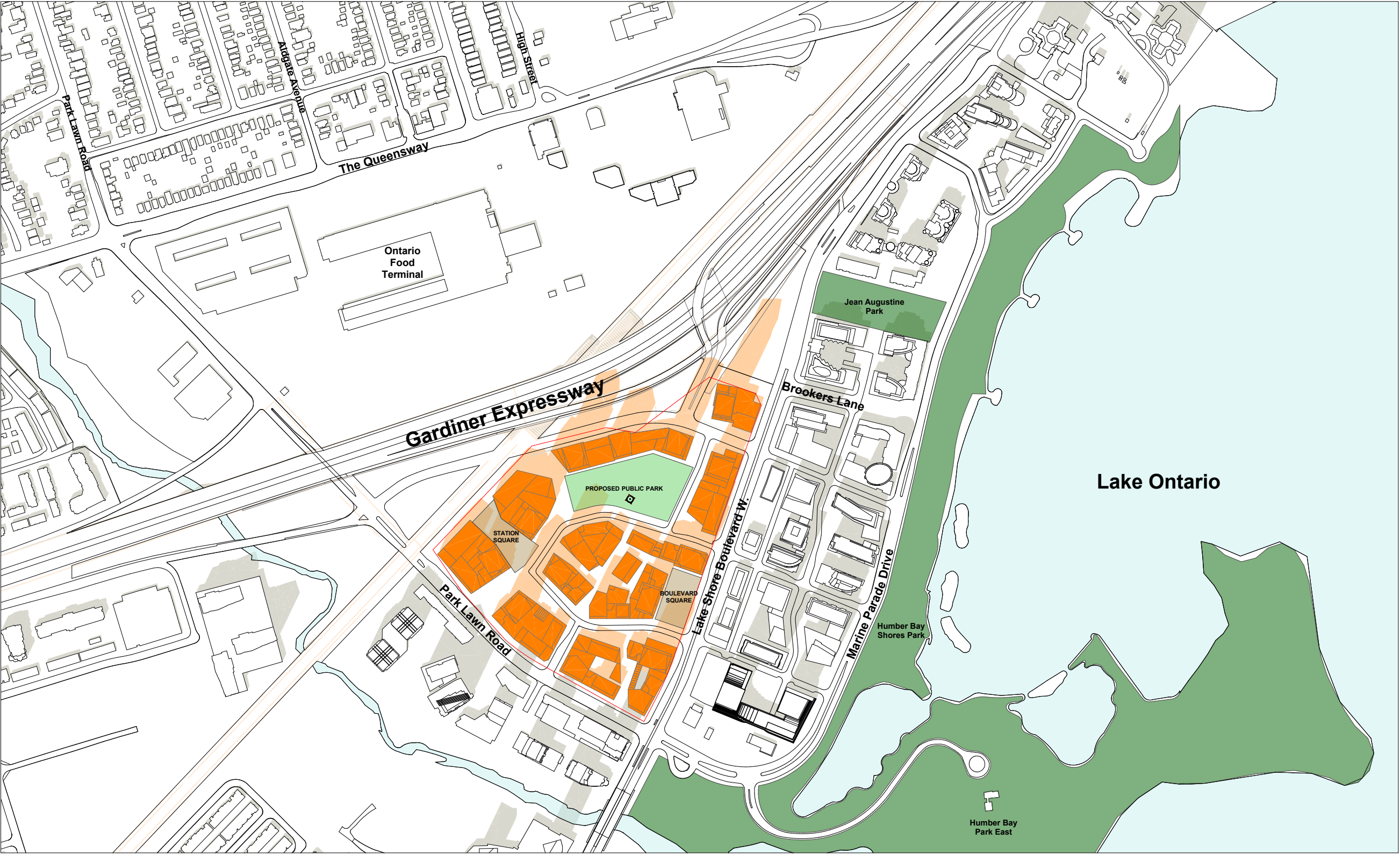


- Proposed Massing
- Net Proposed Shadows
- Existing Shadows
- Public Park
- Proposed Public Park
- Proposed Square
- Proposed Property Line

N

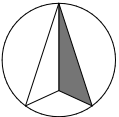


April 27 , 2020

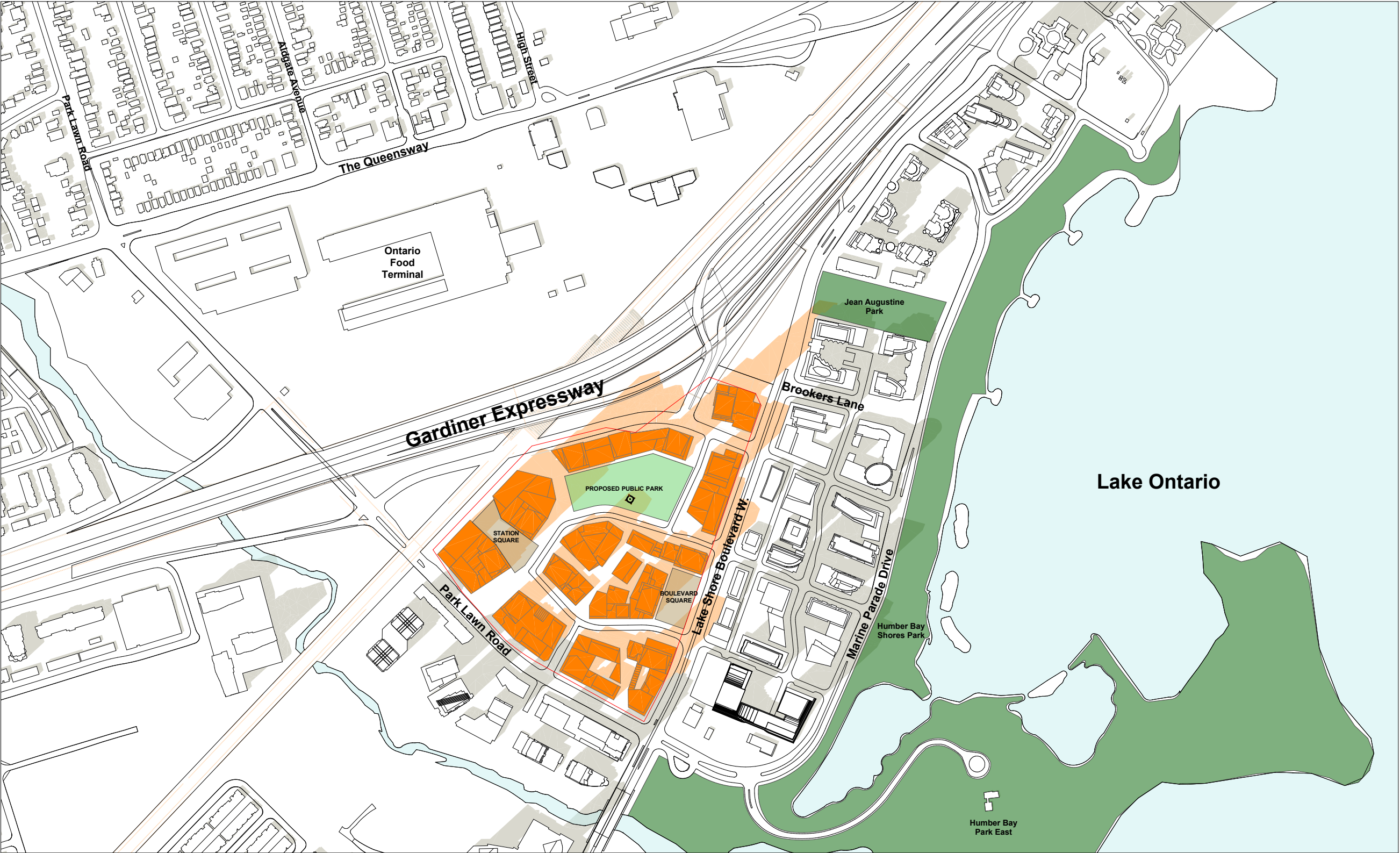


- Proposed Massing
- Net Proposed Shadows
- Existing Shadows
- Public Park
- Proposed Public Park
- Proposed Square
- Proposed Property Line

N



April 27 , 2020

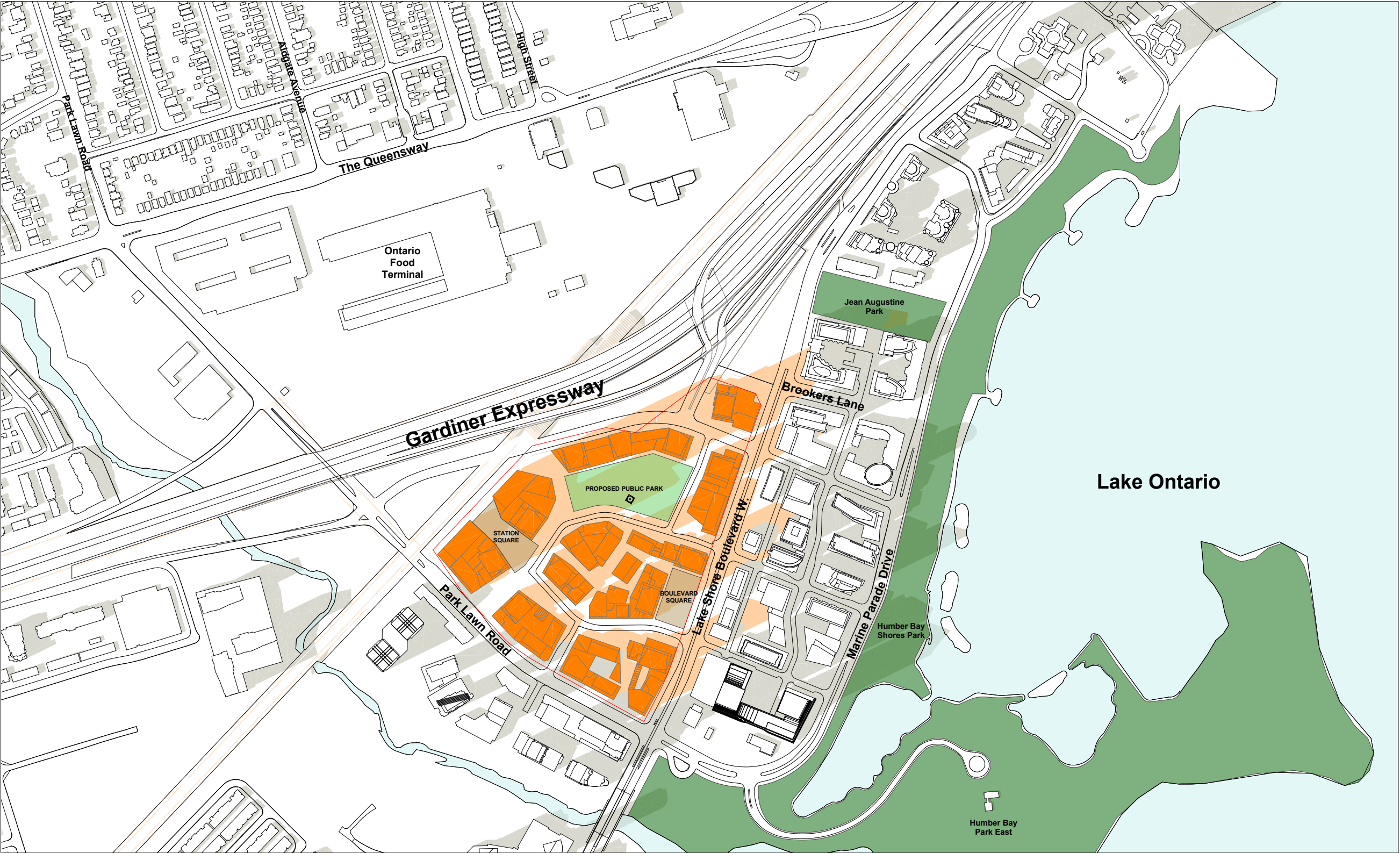


- Proposed Massing
- Net Proposed Shadows
- Existing Shadows
- Public Park
- Proposed Public Park
- Proposed Square
- Proposed Property Line

N



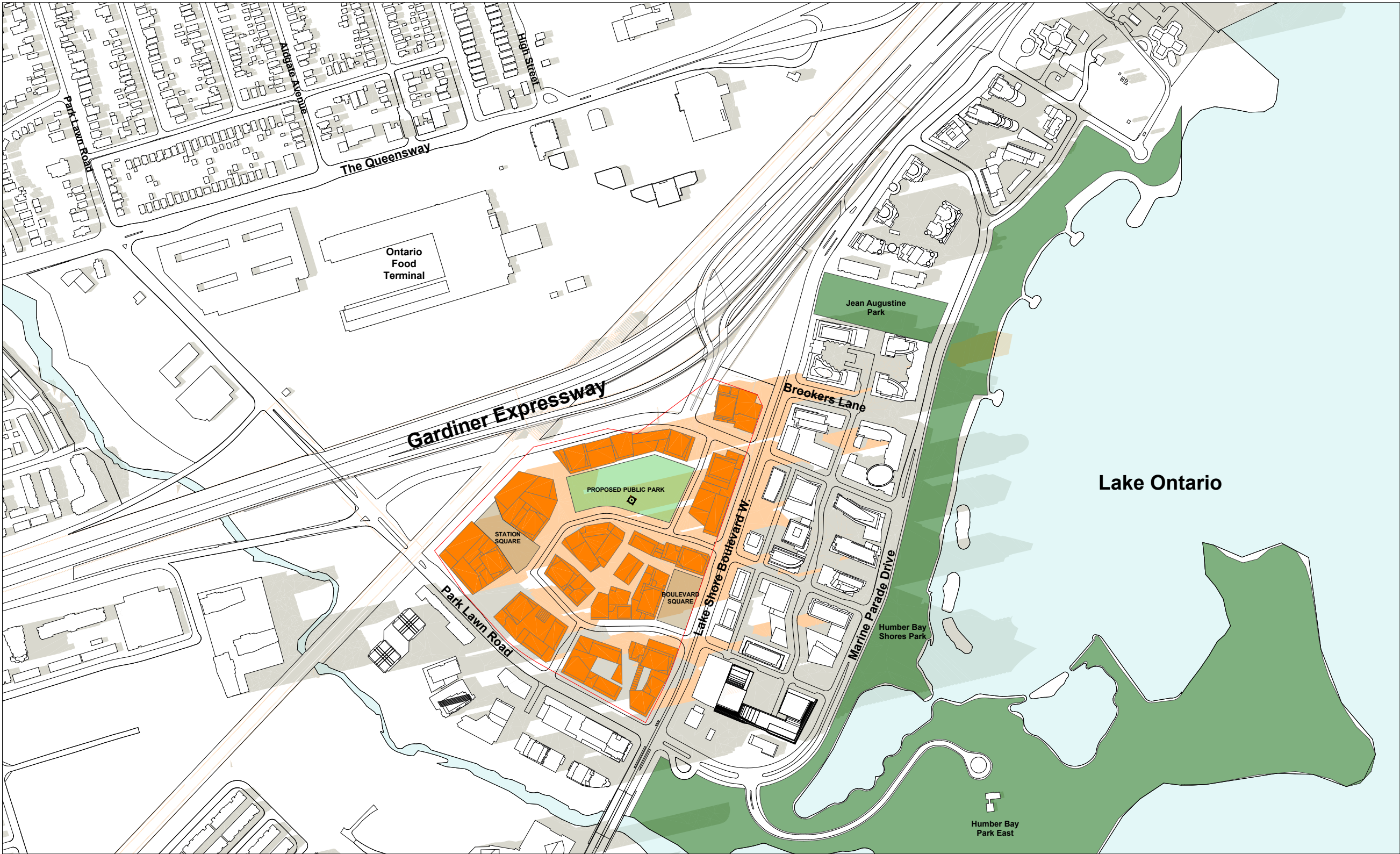
April 27 , 2020



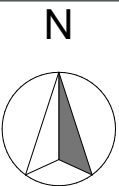
N

April 27 , 2020

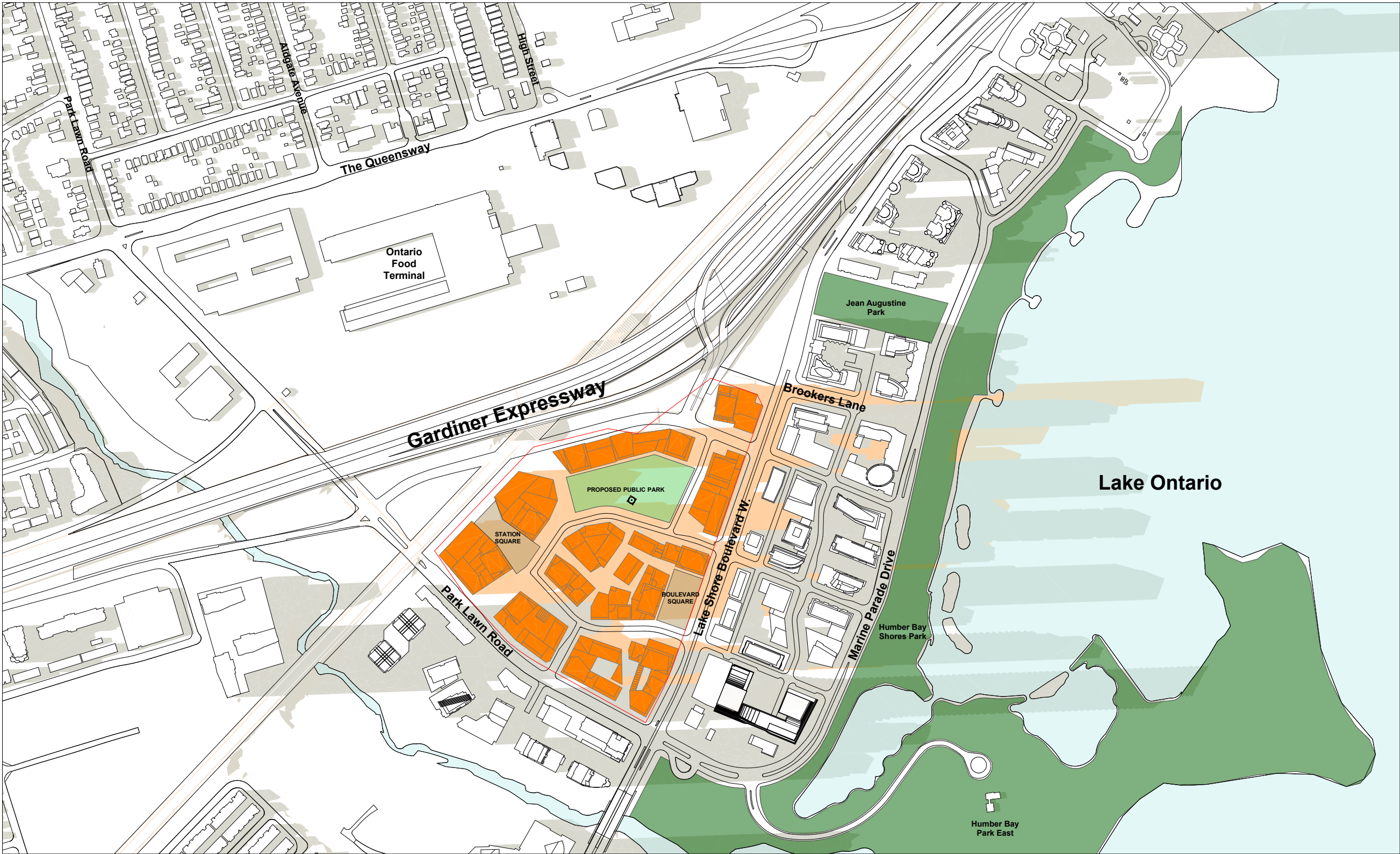




- Proposed Massing
- Net Proposed Shadows
- Existing Shadows
- Public Park
- Proposed Public Park
- Proposed Square
- Proposed Property Line



April 27 , 2020

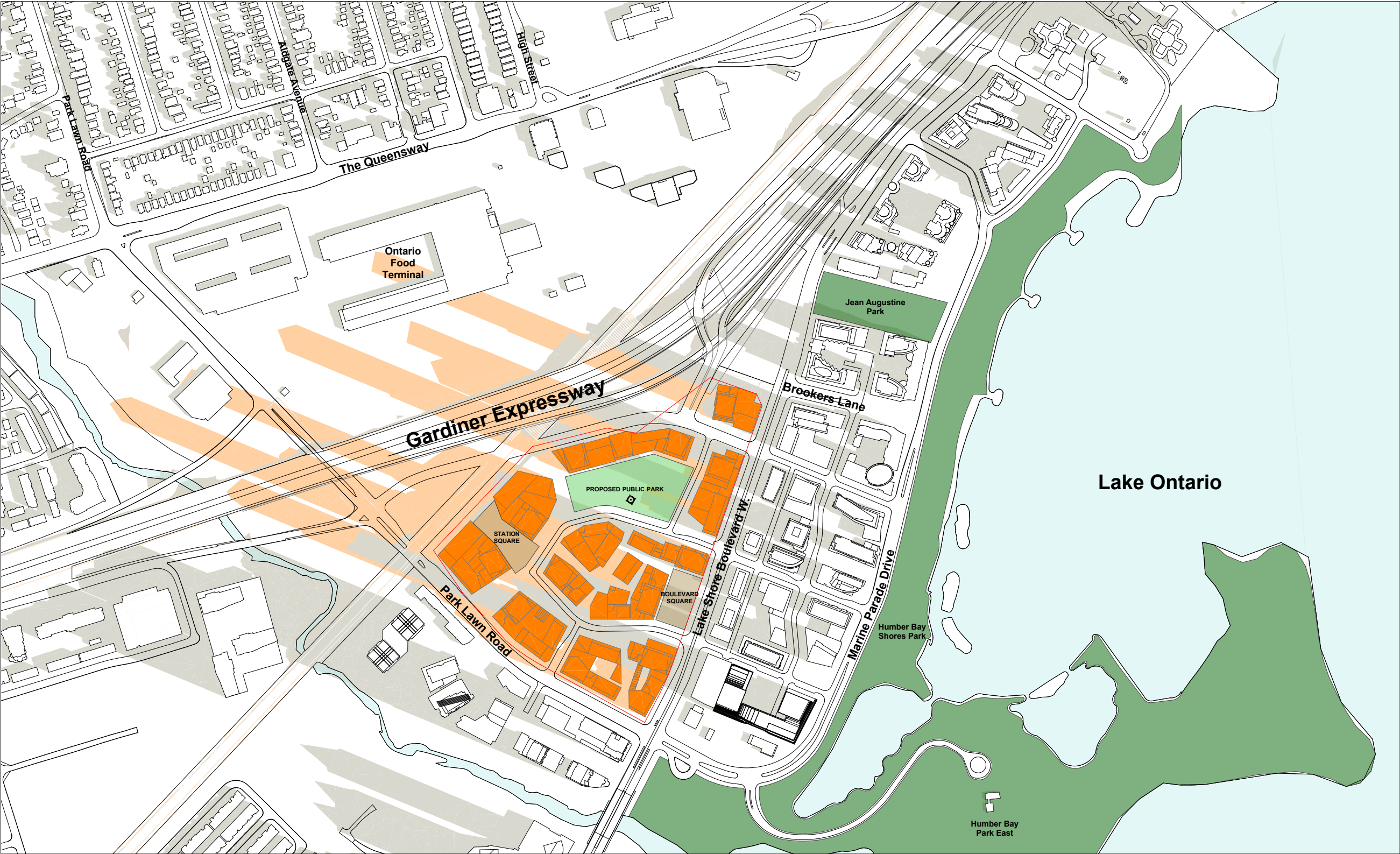


- Proposed Massing
- Net Proposed Shadows
- Existing Shadows
- Public Park
- Proposed Public Park
- Proposed Square
- Proposed Property Line

N



April 27 , 2020

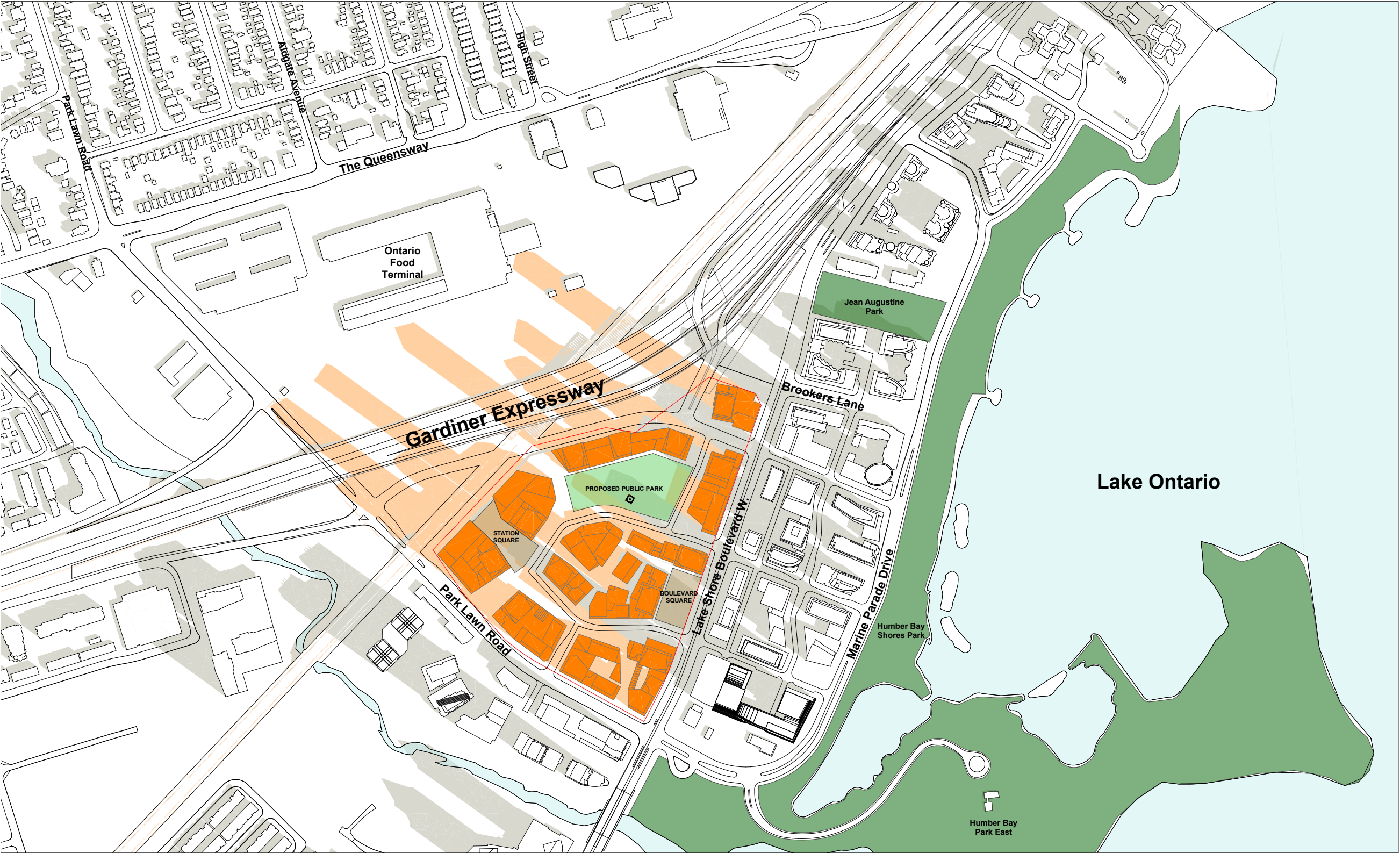


- Proposed Massing
- Net Proposed Shadows
- Existing Shadows
- Public Park
- Proposed Public Park
- Proposed Square
- Proposed Property Line

N

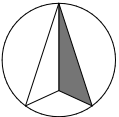


April 27 , 2020

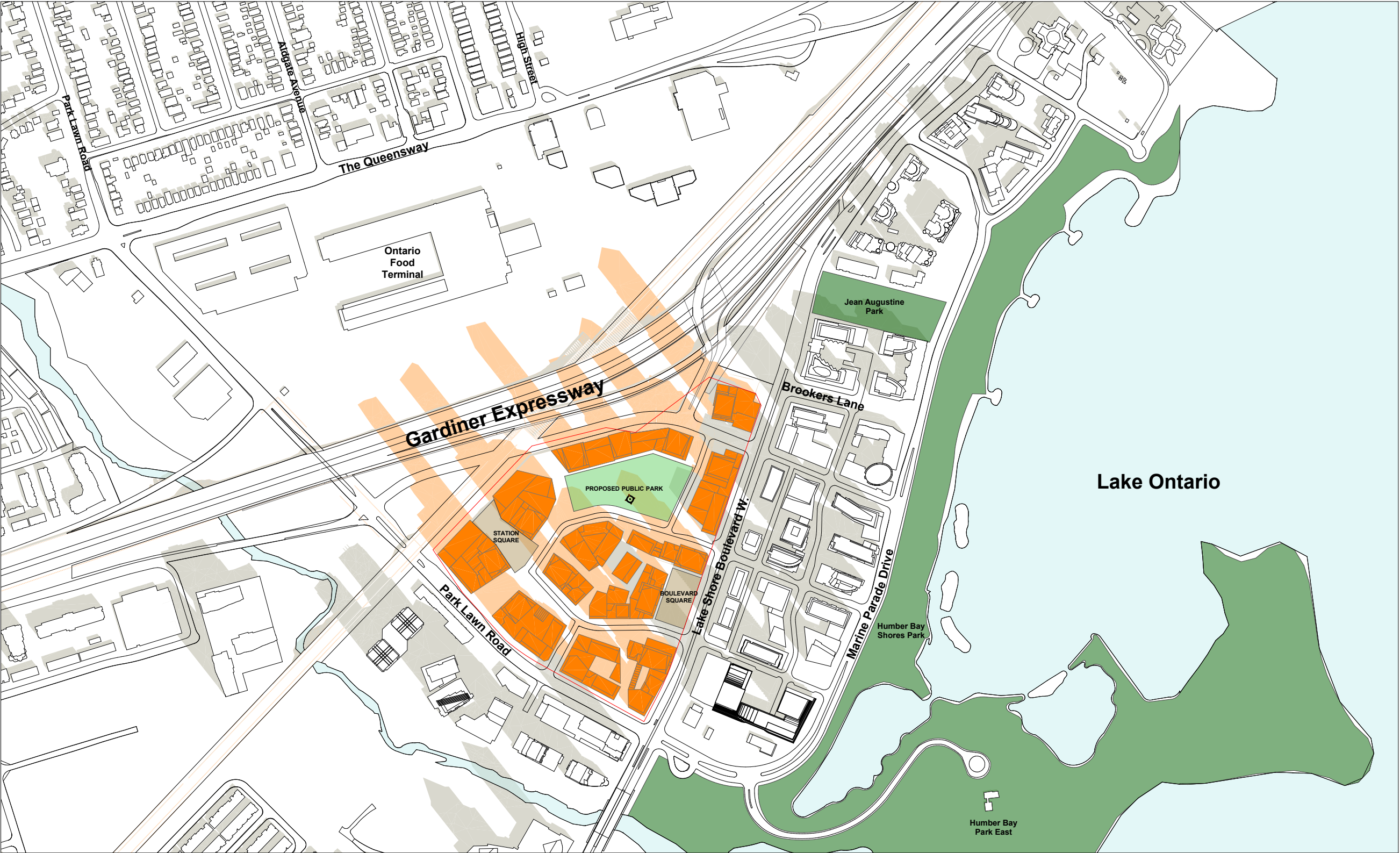


- Proposed Massing
- Net Proposed Shadows
- Existing Shadows
- Public Park
- Proposed Public Park
- Proposed Square
- Proposed Property Line

N



April 27 , 2020

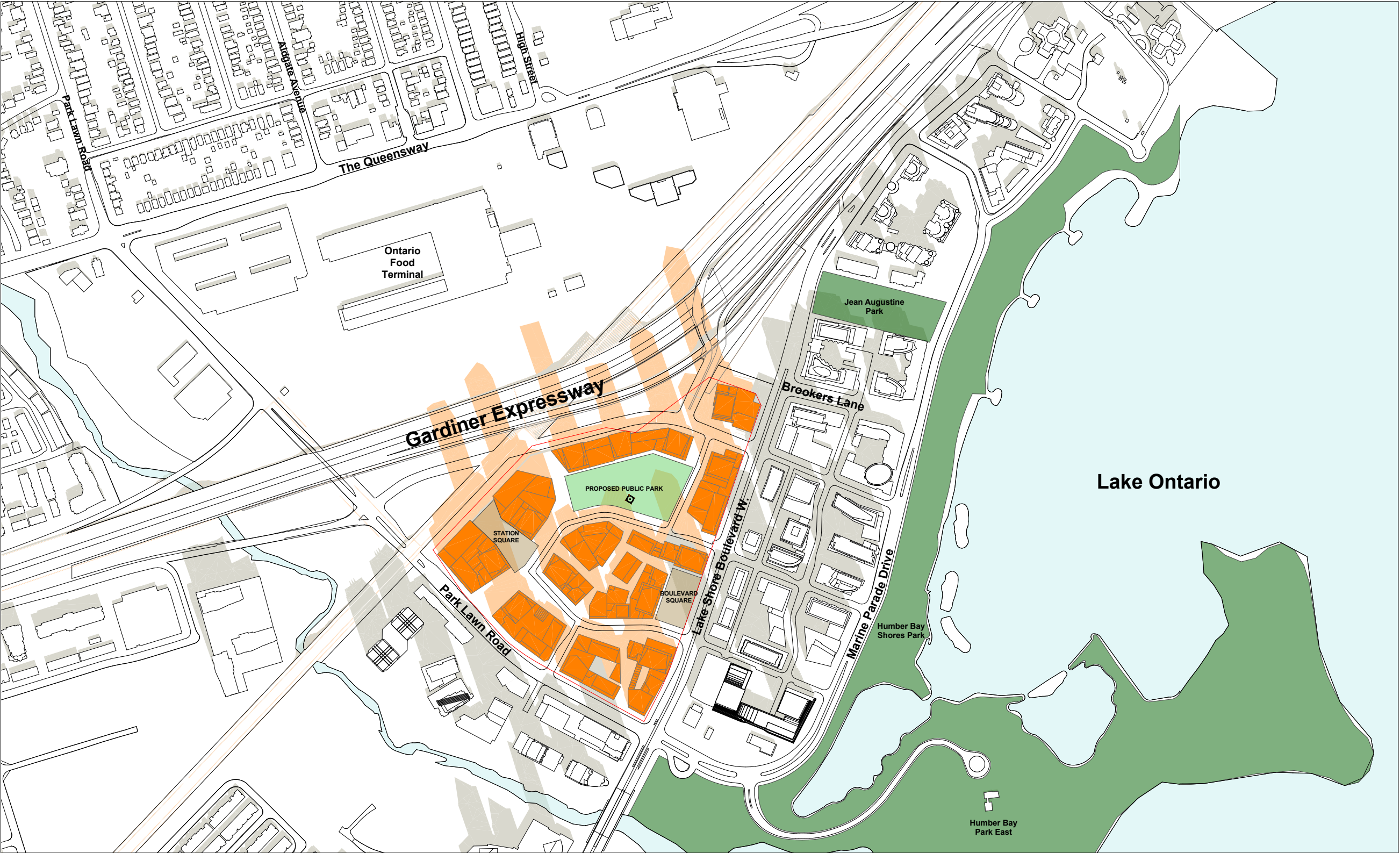


- Proposed Massing
- Net Proposed Shadows
- Existing Shadows
- Public Park
- Proposed Public Park
- Proposed Square
- Proposed Property Line

N



April 27 , 2020

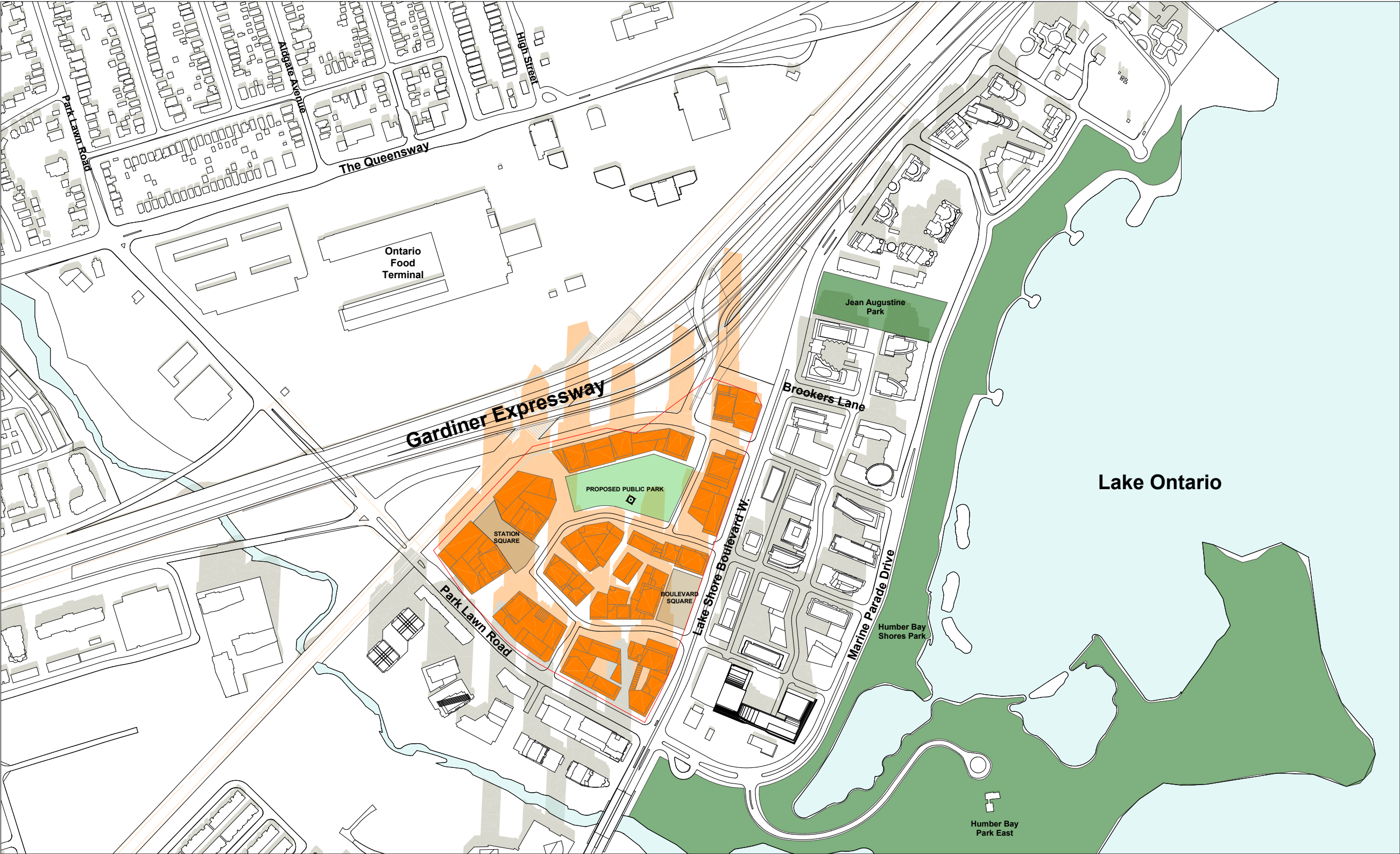


- Proposed Massing
- Net Proposed Shadows
- Existing Shadows
- Public Park
- Proposed Public Park
- Proposed Square
- Proposed Property Line

N



April 27 , 2020

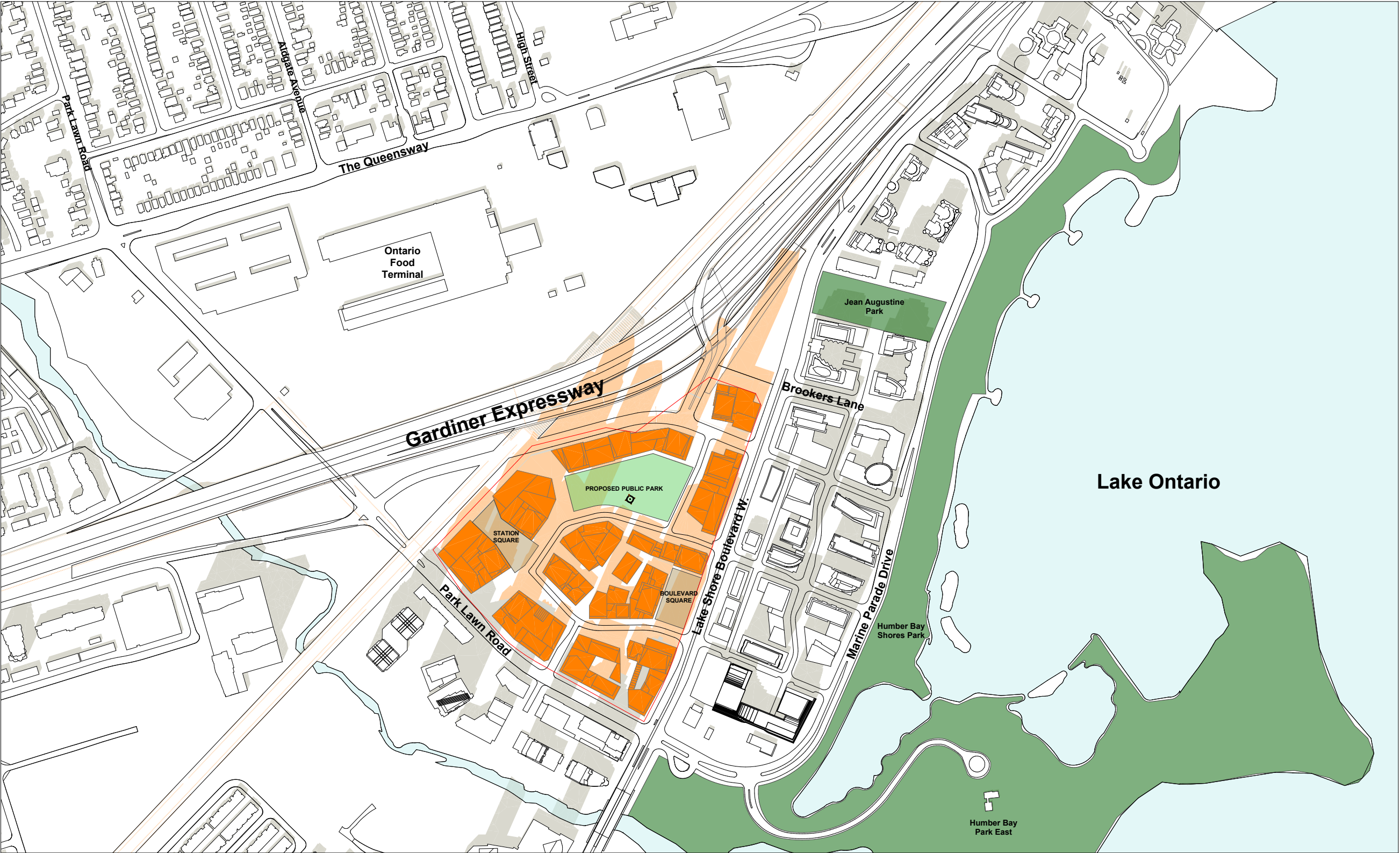


- Proposed Massing
- Net Proposed Shadows
- Existing Shadows
- Public Park
- Proposed Public Park
- Proposed Square
- Proposed Property Line

N



April 27 , 2020

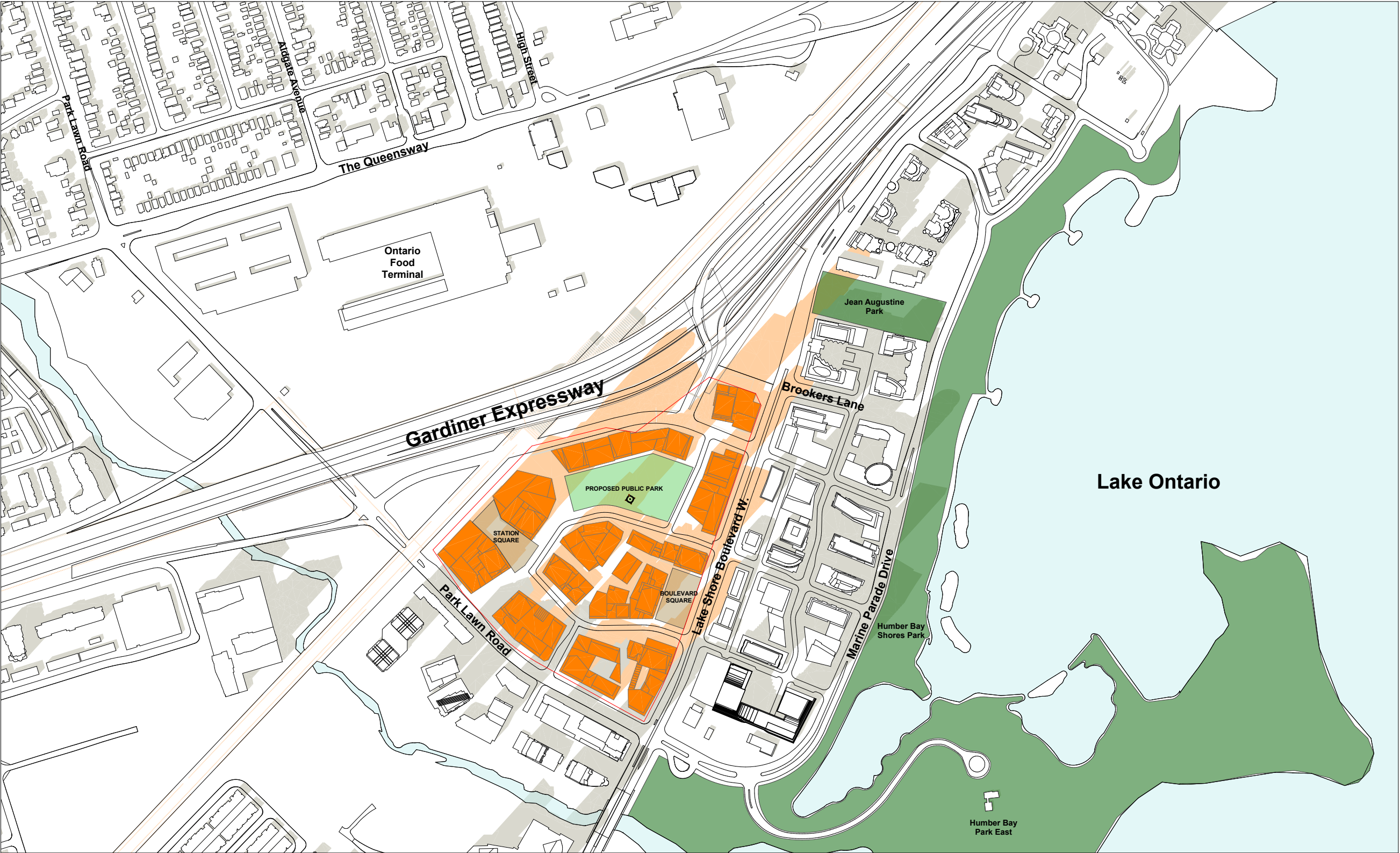


- Proposed Massing
- Net Proposed Shadows
- Existing Shadows
- Public Park
- Proposed Public Park
- Proposed Square
- Proposed Property Line

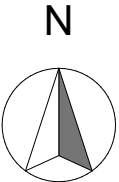
N



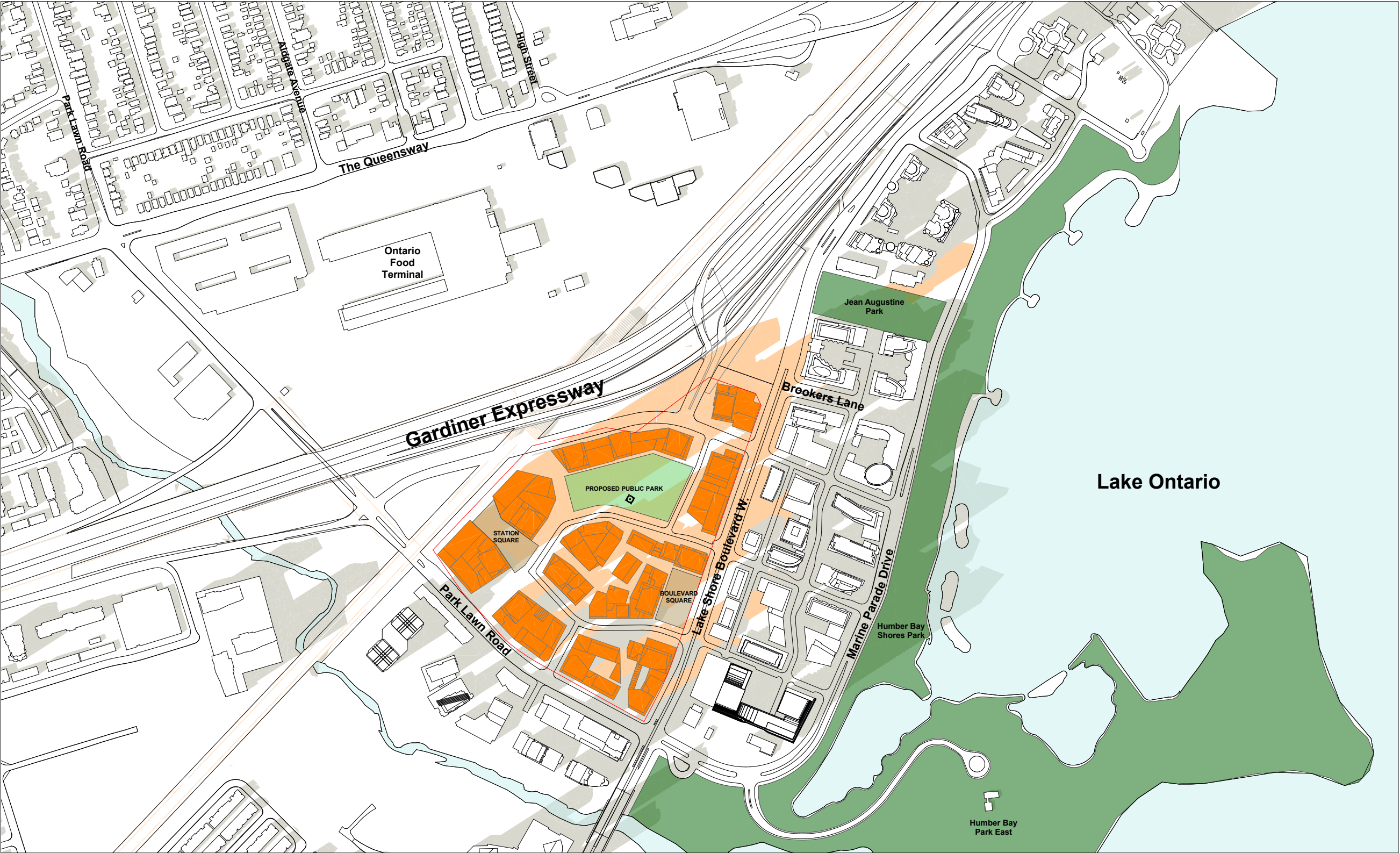
April 27 , 2020



- Proposed Massing
- Net Proposed Shadows
- Existing Shadows
- Public Park
- Proposed Public Park
- Proposed Square
- Proposed Property Line

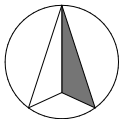


April 27 , 2020

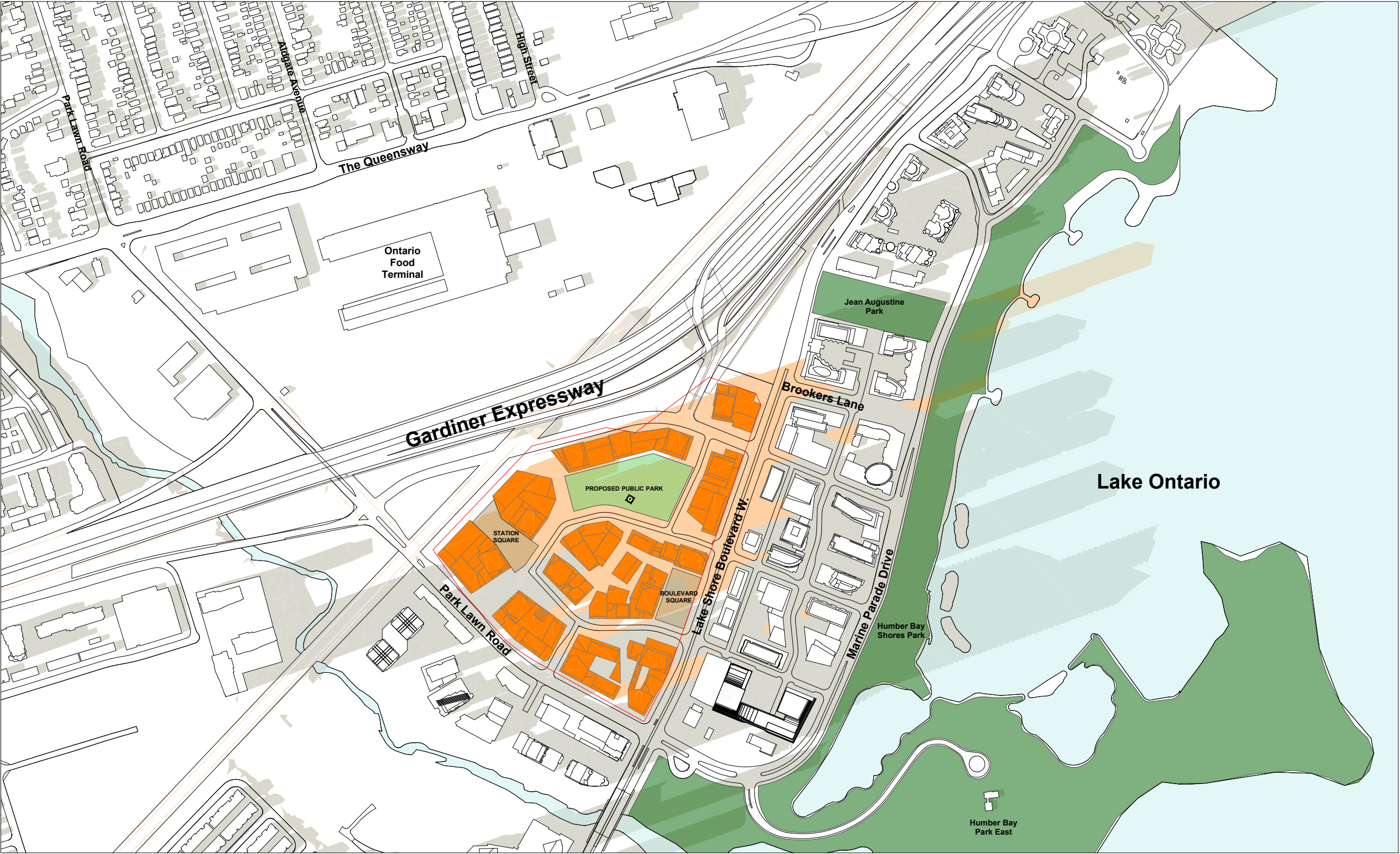


- Proposed Massing
- Net Proposed Shadows
- Existing Shadows
- Public Park
- Proposed Public Park
- Proposed Square
- Proposed Property Line

N

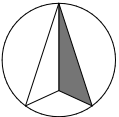


April 27 , 2020

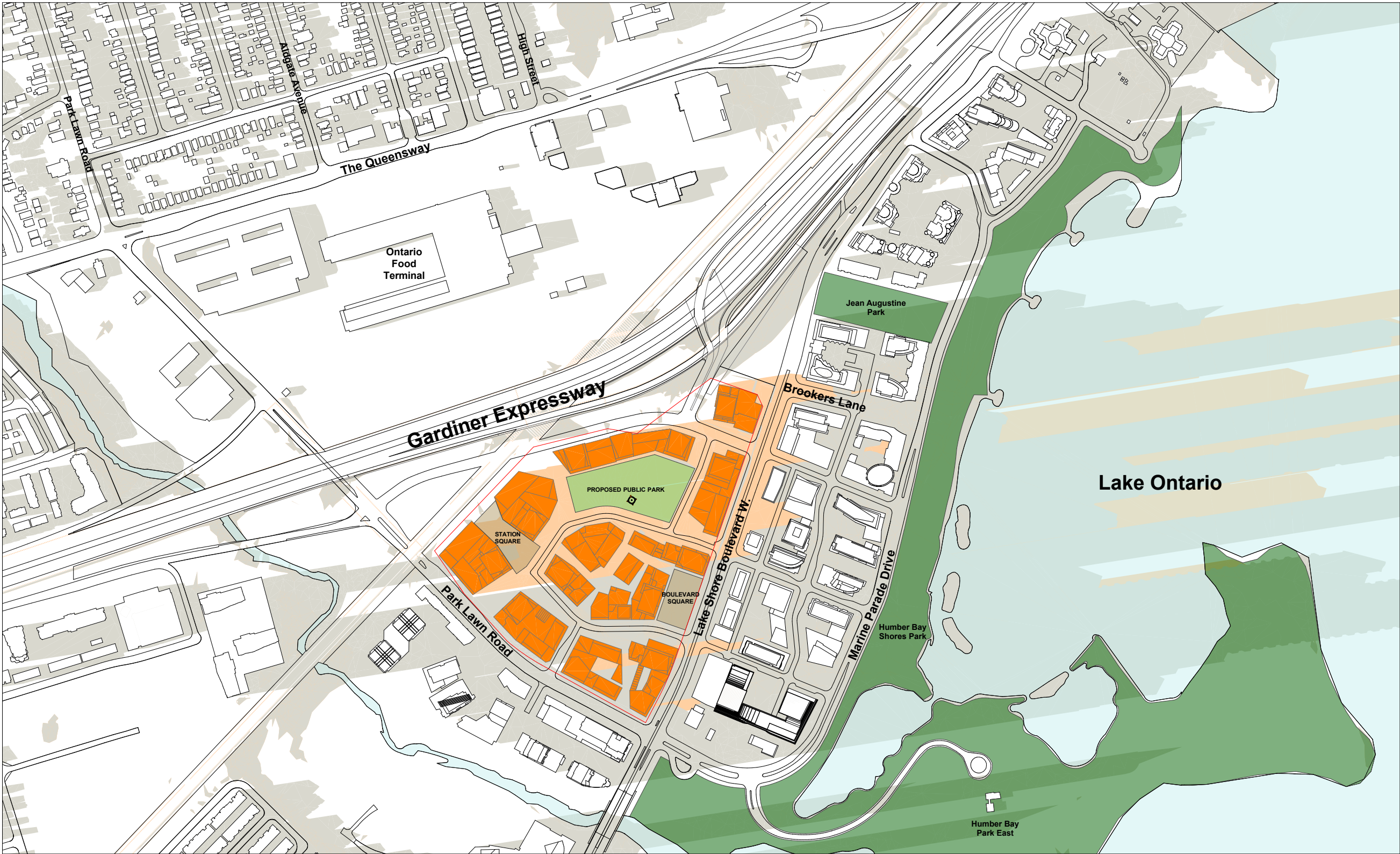


- Proposed Massing
- Net Proposed Shadows
- Existing Shadows
- Public Park
- Proposed Public Park
- Proposed Square
- Proposed Property Line

N



April 27 , 2020



- Proposed Massing
- Net Proposed Shadows
- Existing Shadows
- Public Park
- Proposed Public Park
- Proposed Square
- Proposed Property Line

N



April 27 , 2020